



County of San Mateo - Planning and Building Department

ATTACHMENT D

Gray Whale Cove Pedestrian Access Improvement Project BA



Biological Assessment

County of San Mateo
Caltrans District 04
04-SM-1 PM 37.8/38.0
EA: 1Q130

December 2018




Biological Assessment

Gray Whale Cove Pedestrian Access Improvement Project

County of San Mateo
Caltrans District 04
04-SM-1 PM 37.8/38.0
EA: 1Q130

December 2018

Prepared By:  Date: 12/11/2018

Saana Deichsel, Senior Ecologist
(510) 874-1718
AECOM, 300 Lakeside Drive, Suite 400
Oakland, California 94612

Recommended
for Approval By: _____ Date: _____

Greg Pera, Senior Environmental Planner
(510) 286-5617
Office of Biological Sciences and Permits
California Department of Transportation, District 4

Approved By: _____ Date: _____

John Yeakel, Branch Chief
(510) 286-5681
Office of Biological Sciences and Permits
California Department of Transportation, District 4

For individuals with sensory disabilities, this document is available in Braille, large print, on audiocassette, or computer disk. To obtain a copy in one of these alternate formats, please call or write to Caltrans, John Yeakel, Branch Chief, Office of Biological Sciences and Permits, 111 Grand Avenue, Oakland, CA 94623-0660; or call (510) 286-5681, or use the California Relay Service TTY number, (800) 735-2929.

Summary

The California Department of Transportation (Caltrans), in cooperation with the San Mateo County Transportation Authority and San Mateo County, proposes the Gray Whale Cove Pedestrian Access Improvement Project on State Route 1 in San Mateo County at Gray Whale Cove State Beach (Proposed Action) (Appendix A, Figures 1 and 2). The Proposed Action would add a pedestrian crosswalk across State Route 1, install pedestrian hybrid beacons, widen pavement for a left turn lane and an acceleration lane, relocate and improve the parking lot entrance, and install overhead lighting, overhead signs and roadside signs. A detailed project description is provided in Section 1.

The purpose of this Biological Assessment (BA) is to provide sufficient technical information about this Proposed Action to determine its potential effects on species and habitats listed as threatened, endangered, or proposed threatened or endangered under the Federal Endangered Species Act (FESA). This document is specific to species that are regulated by the United States Fish and Wildlife Service (USFWS), a branch of the United States Department of the Interior.

The USFWS website and California Natural Diversity Data Base (CNDDDB) were reviewed to determine which species have the potential to occur in the vicinity of the Action Area. As a result of field assessments and a review of special-status species data and literature, it was determined that areas adjacent to the Action Area provide potential habitat for California red-legged frog (*Rana draytonii*; federal threatened). However, due to lack of suitable aquatic breeding or dispersal habitat within the Action Area, and with the implementation of avoidance and minimization measures, no impacts to the California red-legged frog are anticipated. California red-legged frogs are not expected to seek upland refugia within the Action Area, since ground disturbance will be limited to the shoulders of State Route 1 where suitable habitat is lacking, and the entrance and parking area for Gray Whale Cove nearest the highway. No ground disturbance will occur on the east side of State Route 1 in Green Valley, where the known California red-legged frog occurrences are located. Although the Action Area occurs within designated critical habitat for the species, PCEs for the species were not observed in the Action Area, and there would be no adverse impact to habitat that is suitable to the species for breeding, dispersal, or foraging. Therefore, the Proposed Action *may affect, but is not likely to adversely affect* California red-legged frog and its designated critical habitat.

Contents

Summary	i
Contents	ii
Figures (see Appendix A)	iv
Abbreviated Terms	v
1 Introduction.....	1-1
1.1 Purpose and Need of the Proposed Action	1-1
1.2 Action Area.....	1-2
1.3 Description of the Proposed Action.....	1-2
1.3.1 Project Design Overview Turn Lanes and Pavement Widening at the Parking Lot Entrance	1-2
1.3.2 Pedestrian Crosswalk, Hybrid Beacon, and Safety Lighting.....	1-3
1.3.3 Signs, Warnings, and Pavement Striping.....	1-4
1.3.4 Public Access Features	1-4
1.3.5 Utility Connections	1-4
1.3.6 Vegetation Removal.....	1-5
1.3.7 Grading, Earthwork, Drainage, and Parking.....	1-5
1.3.8 Construction Staging.....	1-5
1.3.9 Right-of-Way, Easements, and Permits	1-6
1.3.10 Proposed Schedule	1-6
1.4 Summary of Consultation to Date.....	1-6
2 Study Methods.....	2-1
2.1 Database Searches and Literature Review.....	2-1
2.2 Field Review	2-1
2.3 Limitations That May Influence Results.....	2-2
3 Environmental Setting.....	3-1
3.1 Description of Physical Conditions	3-1
3.1.1 Climate.....	3-1
3.1.2 Topography	3-1
3.1.3 Hydrology	3-1
3.1.4 Soils.....	3-2
3.2 Biological Conditions	3-2
3.2.1 Vegetation Communities	3-2
3.2.2 Wildlife	3-3

4	Results: Biological Resources, Discussion of Impacts and Avoidance Measures	4-1
4.1	California Red-Legged Frog	4-1
4.1.1	Status and Range	4-1
4.1.2	Life History	4-1
4.1.3	Survey Results and Potential to Occur.....	4-2
4.1.4	Cumulative Effects (FESA)	4-2
4.2	Critical Habitat.....	4-2
4.3	Potential Effects on Federally Listed Species and Critical Habitat	4-3
4.3.1	Direct Effects	4-3
4.3.2	Indirect Effects.....	4-4
4.4	Avoidance and Minimization Measures	4-4
5	Conclusions and Determination	5-1
5.1	Conclusions.....	5-1
5.2	Determination	5-1
6	References.....	6-1
Appendix A	Figures.....	A-1
Appendix B	US Fish and Wildlife Service Species List	B-1
Appendix C	Federally Listed and Proposed Species With Potential to Occur in the Vicinity of the Action Area	C-1
Appendix D	Photographs.....	D-1

Figures (see Appendix A)

Figure 1. Project Design

Figure 2. Project Footprint and Action Area

Figure 3. CNDDDB Special Status Plant and Wildlife Occurrences Within One Mile of the
Study Area

Figure 4. Environmentally Sensitive Areas

Abbreviated Terms

BA	Biological Assessment
BMP	Best Management Practices
Caltrans	California Department of Transportation
CCC	California Coastal Commission
CDFG	California Department of Fish and Game
CDFW	California Department of Fish and Wildlife
CNDDDB	California Natural Diversity Data Base
CNPS	California Native Plant Society
ESA	Environmentally Sensitive Area
FC	Federal Candidate
FD	Federal delisted
FE	Federal endangered
FESA	(Federal) Endangered Species Act
FT	Federal threatened
iPac	USFWS Information for Planning and Consultation
NRCS	Natural Resources Conservation Services
PCE	Primary Constituent Element
PG&E	Pacific Gas and Electric Company
PM	Post mile
Proposed Action	Gray Whale Cove Pedestrian Access Improvement Project
RWQCB	Regional Water Quality Control Board
SWPPP	Storm Water Pollution Prevention Plan
USFWS	United States Fish and Wildlife Service
WRCC	Western Regional Climate Center

1 Introduction

This Biological Assessment (BA) has been prepared to evaluate potential effects of the Gray Whale Cove Pedestrian Access Improvement Project on State Route 1 in San Mateo County at Gray Whale Cove State Beach (Proposed Action) on species that are listed as endangered or threatened, proposed for listing as endangered or threatened, or candidates for listing as endangered or threatened under the Federal Endangered Species Act (FESA) that are regulated by the United States Fish and Wildlife Service (USFWS). Potential effects on federal species are evaluated in accordance with the legal requirements set forth in Section 7 of the FESA (16 United States Code 1536).

This BA presents the criteria used to determine which federal species were considered and potential adverse effects to those species from the Proposed Action. In addition, this report proposes measures to avoid and/or minimize take or disturbance to potentially affected species.

1.1 Purpose and Need of the Proposed Action

The purpose of the Proposed Action is to:

- Enhance pedestrian access across State Route 1 between Gray Whale Cove State Beach and the parking area.
- Improve vehicle access and vehicle turning movements entering and exiting State Route 1 at the Gray Whale Cove State Beach parking area.

Within the Action Area limits, there is no designated highway crossing location available to users. A high volume of visitors frequent the area, especially on weekends. The existing parking lot at Gray Whale Cove State Beach is located on the opposite side of the highway from the coast, requiring pedestrians and bicyclists to cross State Route 1 and walk along the roadway shoulder to access points of attraction including the State Beach, hiking and biking trails. The presence of motorists traveling at high speeds through the Gray Whale Cove Beach area, and a lack of pedestrian facilities make crossing State Route 1 to access the State Beach challenging, especially during peak hours of traffic. The parking area is located between two curves. The limited available sight distance reduces the visibility for drivers approaching the curve.

The Proposed Action is needed to:

- Provide a designated pedestrian crossing with a pedestrian and vehicular traffic control device.

- Promote drivers' awareness of a transition from open highway conditions to an area of increased pedestrian activity.
- Improve visibility of pedestrians and bicyclists crossing State Route 1.
- Minimize traffic backups on State Route 1 caused by traffic movements into and out of the parking lot area.

1.2 Action Area

The Action Area is located along State Route 1 in San Mateo County. Within the Action Area, State Route 1 is generally a two-lane undivided road with turn lanes at some locations. The recently constructed Devils Slide tunnel is located to the north of the Action Area, and the community of Montara is to the south. The Action Area is located within the California Coastal Zone.

State Route 1 is at an elevation of about 150 feet above sea level at the existing Gray Whale Cove State Beach parking lot located on the east side (northbound side) of State Route 1. This lot provides parking for the Gray Whale Cove State Beach and hiking trails. To access the State Beach, people park their cars in the crescent shaped parking area on the east side of State Route 1 and walk across the highway to access the beach entrance on the west side of State Route 1. Other than one warning sign for a pedestrian crossing in the southbound direction, there are no other existing signs, crosswalks, or pavement markings at this location to aid pedestrians crossing State Route 1, or to warn on-coming vehicles of pedestrian presence.

State Route 1 is used as a regional bike route. In the immediate area of the project, the highway has paved shoulders that bicyclists use in both the northbound and southbound directions. The beach is not readily accessible by bikes due to the relatively steep path, stairway and unpaved trail.

1.3 Description of the Proposed Action

This section describes the activities proposed to meet the purpose and need of the Proposed Action.

1.3.1 Project Design Overview Turn Lanes and Pavement Widening at the Parking Lot Entrance

The existing parking area is accessed towards the north end. This current access will be moved about 200 feet south, placing the entrance just to the south of the center of the crescent shaped parking area. Additional pavement will be added to widen the northbound shoulder and create a new southbound acceleration lane, a southbound left turn lane, and a paved apron at the parking lot entrance. These features will provide more

separation between vehicles turning into and out of the parking lot from through traffic on State Route 1:

- Northbound shoulder will be widened, providing increased buffer space between the traveled lanes and the parking lot entrance for vehicles entering or exiting the lot.
- Southbound pocket lanes will be added in the center of the highway. This includes a southbound left turn pocket and southbound acceleration lane. It will allow vehicles entering the lot to queue separately from the southbound traffic until they are able to cross opposing traffic and enter the parking lot. Likewise, vehicles leaving the lot will have a separate lane within which to accelerate and merge into southbound traffic when exiting the parking lot.

State Route 1 will be widened up to 21 feet on the east side, and the lanes and shoulders restriped. An 8 foot wide pedestrian pathway will be installed adjacent to the west side of the highway (on the southbound side) to provide a connection between the proposed crosswalk and the existing access to the beach. The existing shoulder on the west side will be maintained. Pavement widening will be added within the Action Area on the east side where feasible. This includes widening the northbound shoulder up to 8 feet in the area of the crosswalk and parking lot entrance. The northbound and southbound shoulders will remain available for bicycle use.

The total amount of additional paved or surfaced area is approximately 0.31 acre (13,576 square feet).

1.3.2 Pedestrian Crosswalk, Hybrid Beacon, and Safety Lighting

A pedestrian crosswalk will be installed (striped) on the south side of the relocated parking lot entrance, providing a designated crossing of State Route 1. Both a pedestrian hybrid beacon and overhead lighting will be placed at the crosswalk. Figure 1 shows a typical cross section at the proposed crosswalk, showing the pedestrian footpath, vehicle travel lanes, shoulders, and center median turn lane.

The pedestrian hybrid beacon is a traffic control device designed to help pedestrians cross higher-speed roadways at locations that are busy or not at typical intersections. The beacon head consists of two red lenses above a single yellow lens. The lenses remain "dark" until a pedestrian desiring to cross the highway pushes the call button to activate the beacon. The signal then initiates a yellow to red lighting sequence, consisting of steady and flashing lights that direct motorists to slow and come to a stop. The pedestrian signal then flashes a WALK display to the pedestrian. The light is timed to allow the pedestrians to cross, and then the hybrid beacon again goes dark.

An overhead light will extend above the pedestrian hybrid beacon, providing lighting focused on the crosswalk. The beacons and overhead lighting will be placed over both the

northbound and southbound traffic lanes. The lighting will be directed towards the highway pavement area, and is not expected to affect areas off State Route 1. Placement of lighting and other features will be reviewed by the County for consistency with their Local Coastal Program.

Because State Route 1 curves north of the proposed crosswalk, and slightly impairs sight distance, an additional beacon will be installed over the southbound lane to warn motorists of the upcoming crosswalk. It will be located approximately 490 feet north of the crosswalk and consist of a set of flashing beacon lights (temporarily activated by the same call button noted above) and a pedestrian crossing sign. Similarly, an additional beacon will be installed over the northbound lane about 250 before the crosswalk, which also would only activate when the call button is pushed.

The project's crosswalk and shoulder width will be available for bicyclists at the location of the Proposed Action.

1.3.3 Signs, Warnings, and Pavement Striping

Various new traffic and warning signs will be installed along the shoulder of State Route 1. These are shown in Figure 1 and include yellow warning signs informing motorists to prepare to stop, green and white signs indicating the pedestrian crosswalks and to yield, electronic signs indicating motorists speeds, and a stop sign at the exit of the parking lot. For example, "Be Prepared to Stop" signs with flashing beacons would be installed in the north and southbound directions to alert motorists as they approach the crosswalk area. The shoulders and highway lanes will be restriped for the proposed improvements.

1.3.4 Public Access Features

The Proposed Action is designed to enhance public access to the Gray Whale Cove State Beach. This is a popular public coastal access location, and has been in use for many years. This Proposed Action will formalize an already used but unmarked and uncontrolled pedestrian crossing of State Route 1 from the parking lot on the east side of State Route 1 to the beach on the west side.

1.3.5 Utility Connections

Utility connections will be necessary, which will be underground. There is an existing underground utility splice box near the entrance to the parking lot that will provide power. Three new above ground utility cabinets will be installed along the east side of State Route 1, in the shoulder area. These utility cabinets will house a new transformer, electrical service cabinet including an electric meter, and a signal equipment cabinet. The transformer cabinet will be surrounded by steel bollards (short posts about 2 to 3 feet high) to protect the equipment from a vehicle collision. The proposed utility cabinets are necessary to service the proposed pedestrian signal, lights, and warning beacons.

Trenching will be necessary in the Caltrans shoulder between the utility connection and service cabinets. The proposed utility connections can be completed within the existing State right-of-way.

1.3.6 Vegetation Removal

Most existing vegetation can be avoided with the exception of the west side of State Route 1. It is anticipated that 5 trees will need to be removed and an additional 3 trees pruned or removed to provide sight distance and improved visibility for southbound vehicles approaching the crosswalk.

1.3.7 Grading, Earthwork, Drainage, and Parking

New grading will be minimal. However, widening of State Route 1 as well as installation of the pedestrian pathway and paved apron at the parking lot entrance will require excavation for installation of subsurface gravel and new pavement section.

Installation of the proposed overhead signals, relocated PG&E (Pacific Gas and Electric Company) power pole, and light standards will require foundations, extending 7 to 14 feet in depth.

The existing parking lot may require minor incidental regrading or gravel resurfacing, but no new pavement would be added other than at the relocated entrance within Caltrans right-of-way. The size of the parking lot would remain approximately the same, which serves up to about 90 cars in the primary parking lot adjacent to State Route 1, and approximately an additional 25 cars in the adjacent overflow parking area to the north. Parking is informal (no designated spaces or striping). The necessary utility service cabinets and protective bollards may affect a small portion of the existing parking area (the equivalent of one or two spaces) in the primary lot, but at most times drivers will be able to accommodate the change by parking efficiently.

Additional gravel and grading of the parking lot may also be needed to correct or conform the surface elevation of the lot to match the driveway entrance, and to potentially smooth the surface elevation where minor compaction or erosion has resulted in poor drainage (puddles). Most of the grading would be within the Caltrans right-of-way, but incidental grading may extend into the portion of the parking lot area within State Parks.

1.3.8 Construction Staging

Equipment and materials will have to be temporarily staged during construction. It is anticipated that staging areas will be needed at the Gray Whale Cove State Beach parking lot within Caltrans right-of-way and are approximately defined on Figure 1. The total area is estimated to be 2,200 square feet and will be temporarily fenced off for use by the

contractor. This will temporarily reduce the available parking area during construction. Work on or adjacent to the State Route 1 will involve periods of time when flagmen will have to close one of the travel lanes. This work will be coordinated with Caltrans and State Parks to be performed outside of the peak summer months, will avoid weekends and holidays, and signs will be posted and information made available informing the public about the Proposed Action and the construction schedule.

1.3.9 Right-of-Way, Easements, and Permits

All construction work is planned within the State right-of-way. The Proposed Action will require the following permits:

- Coastal Development Permit. The San Mateo County Local Coastal Program, approved by the California Coastal Commission (CCC), allows San Mateo County to issue this permit within the unincorporated County areas of the Coastal Zone. Caltrans will apply for this permit, in coordination the County.
- Caltrans Encroachment Permit. This permit, issued by Caltrans District 4, is necessary to allow any work affecting State Route 1 and the State right-of-way.
- California State Park Encroachment Permit. Grading within the parking lot east of the Caltrans right-of-way, if needed, would require either an encroachment permit or permit to enter from State Parks.

1.3.10 Proposed Schedule

The proposed schedule identifies environmental clearance in 2018 or early 2019, and construction to be accomplished within a three-month timeframe during the 2019 construction season (approximately September to November).

1.4 Summary of Consultation to Date

The USFWS species list was created on February 26, 2018, and most recently updated on October 24, 2018. It was used to identify target species for reconnaissance-level surveys for terrestrial plants and animals (USFWS 2018; see Appendix B).

2 Study Methods

The potential for federally listed and proposed species to occur in the Action Area was evaluated based on a review of the existing data and the reconnaissance site visit that included a walking survey of the Action Area and a larger Study Area. The Study Area corresponds with the Action Area shown in Figure 1, along with a variable buffer. The Action Area boundary was established to encompass all areas that may be directly or indirectly affected by project construction activities, including construction staging and laydown.

2.1 Database Searches and Literature Review

AECOM biologists reviewed the following special-status species data and literature describing biological resources in the Action Area and vicinity:

- USFWS Information for Planning and Consultation (IPaC), Official Species List (USFWS 2018; Appendix B)
- California Department of Fish and Wildlife (CDFW), California Natural Diversity Database (CNDDDB); search of federally listed and proposed species occurrence records within a 1-mile radius of the Study Area (CDFW 2018; Appendix A, Figure 3)
- California Native Plant Society (CNPS), Rare Plant Inventory (CNPS 2018)

The background data identified 18 wildlife species and five plant species that are federally listed or proposed to be listed as threatened or endangered under the FESA, that have recorded occurrences in the vicinity of the Action Area and/or have the potential to occur based on historic range and/or suitable habitat in the vicinity of the Action Area. Appendix C, Table C-1 provides a table of these federally listed and proposed species evaluated in the Action Area, and describes a rationale for the species that were dismissed from further review. Based on this evaluation, the only federally listed species with potential to occur in the Action Area is:

- California red-legged frog (*Rana draytonii*), threatened

2.2 Field Review

An AECOM biologist conducted a reconnaissance survey of the Action Area on February 7, 2018. The reconnaissance survey included meeting with engineers onsite to gather additional information about the Proposed Action, and included identification of the vegetation communities in the Action Area and habitat assessment for federally listed species (see photographs in Appendix D). The availability of suitable habitat and the

potential for wildlife species to occur in the Action Area were evaluated by comparing the proximity of verified species occurrences and the habitat characteristics in the Action Area with habitat and life history requirements for each species.

2.3 Limitations That May Influence Results

The limited construction outside of the roadbed and shoulders of State Route 1 avoids most vegetation and affects primarily disturbed roadside areas. The project improvements will be within Caltrans right-of-way, with the exception of minor access to the parking lot area. No drainages, creeks, or intact habitat will be affected. Consequently, the limited habitat within the Action Area did not require USFWS, CDFW, or CNPS protocol-level surveys for any federally or state-listed species.

3 Environmental Setting

The Action Area is located along State Route 1 in San Mateo County. Within the Action Area, State Route 1 is generally a two-lane undivided road with turn lanes at some locations. The recently constructed Devils Slide tunnel is located to the north of the Action Area, and the community of Montara is to the south. The Action Area is located within the California Coastal Zone.

3.1 Description of Physical Conditions

This section describes the physical conditions of the Action Area, including its climate, topography, and hydrology. These characteristics are the context for the biological conditions and the species descriptions that follow.

3.1.1 Climate

The Action Area is located in the San Francisco Bay Area sub-region, which has a Mediterranean climate, with approximately 90 percent of annual precipitation occurring between November and April. Cool, coastal fog alternates with clear skies and warm weather during the months of May through October. In the nearby town of Pacifica (about 2 miles north of Gray Whale Cove), the mean annual temperature is 56 degrees Fahrenheit (Western Region Climate Center [WRCC] 2018).

3.1.2 Topography

The Action Area is located near the northern and coastal end of the Santa Cruz Mountains. The region is considered part of the Coast Ranges Geomorphic Province and is seismically active due to faulting that is dominantly right lateral and strike-slip at the margin between the North American and Pacific Plates. The majority of the Action Area is paved. State Route 1 is at an elevation of about 150 feet above sea level at the Gray Whale Cove State Beach parking lot (Google Earth 2018).

3.1.3 Hydrology

Average precipitation in the Pacifica area is 30 inches per year. Rainfall between the months of May and October is relatively rare and represents approximately 10 percent of the annual average (WRCC 2018).

No United States Army Corps of Engineers or California Coastal Commission jurisdictional aquatic features were observed in the Action Area. An ephemeral drainage was observed just outside of the Action Area, to the east of the Action Area, adjacent to the parking lot. This drainage runs under State Route 1 through a culvert and empties out

on the west side of State Route 1. Just outside of the Action Area to the north is Green Valley Creek, a high gradient, intermittent creek that drains approximately 277 acres of brushy, mountainous terrain near Montara Mountain and discharges indirectly into the Pacific Ocean about one-half mile south of the south portal the Devils Slide Tunnel (United States Geological Survey 2018).

3.1.4 Soils

Online soil surveys for San Mateo County (Natural Resources Conservation Services [NRCS] 2018) were used to identify the soil series within the Action Area. Soils in the Action Area are mapped as the Scarper-Miramar Association, 30 to 75 percent slopes. These soils have formed on quartz-diorite and related granitic rocks and are typically well-drained, shallow (<2 feet deep), and grade to a highly weathered granitic rock. Texture is generally coarse loamy to fine loamy and soils occur on steep slopes.

3.2 Biological Conditions

This section describes the general biological conditions in and around the Action Area with particular emphasis on the dominant vegetation communities, wildlife, and specific plant and animal species with potential to occur within the Action Area. Overall, the Action Area is highly disturbed and fragmented because of the presence of a major highway and heavy use by the public for accessing Gray Whale Cove beach.

3.2.1 Vegetation Communities

The project corridor is in the San Francisco Bay Area, a floristic sub-region of the California Floristic Province's Central Western California region. The sub-region occupies the northern one-third of the Central Western California region and contains a diverse assemblage of plant communities and wildlife habitat types.

Vegetation within the Action Area and in the immediate vicinity of the Action Area was surveyed and dominant vegetation types noted. The Action Area consists largely of previously disturbed areas. Along the edge of State Route 1 and just outside the Action Area, three dominant vegetation types were mapped: northern coastal scrub, ruderal, and landscaped. Habitat descriptions were primarily developed using digital resources from the CWHR (CDFG 2005), listed species information from the USFWS Sacramento Field Office online database (USFWS 2018; Appendix B), and the CNDDDB (CDFW 2018). Nomenclature follows the Jepson Manual (Baldwin et al. 2012). No special-status plant species were identified during the survey.

Northern Coastal Scrub

Northern coastal scrub is typical of the San Mateo County coastal region. Dominant species include native shrubs such as coyote brush (*Baccharis pilularis*), California sagebrush (*Artemisia californica*), California coffeeberry (*Frangula californica*), blue blossom (*Ceanothus thyrsiflorus* var. *thyrsiflorus*), poison oak (*Toxicodendron diversilobum*) and bush monkey-flower (*Mimulus aurantiacus*). Vegetated areas along the edge of the scrub habitat adjacent to the parking lot support sparse to patchy, herbaceous native species such as yarrow (*Achillea millefolium*), as well as non-natives like field mustard (*Brassica rapa*), scarlet pimpernel (*Anagallis arvensis*), and the highly invasive exotic species Cape ivy (*Delairia odorata*).

Landscaped

The slopes to the east and west of the Action Area host landscaped wooded areas which included planted (or escaped) ornamental species such as Monterey pine (*Pinus radiata*) and Monterey cypress (*Hesperocyparis macrocarpa*), both native to the Monterey Peninsula but frequently planted along the San Mateo coast. In addition, iceplant (*Carpobrotus edulis*) has been planted or is present as an escaped landscape species in patches along the roadside.

Ruderal

Ruderal habitat is located on the road shoulders along State Route 1. Ruderal habitats are made up of highly disturbed upland vegetation, characterized by weedy species. Within the Action Area, the ruderal areas are dominated by non-native annual grass species such as wild oats (*Avena* spp.), and bromes (*Bromus* spp.), as well as common weedy herbaceous species such as Jersey cudweed (*Pseudognaphalium luteoalbum*), petty spurge (*Euphorbia peplus*), and Bermuda buttercup (*Oxalis pes-caprae*).

3.2.2 Wildlife

The Action Area provides potential habitat for a number of common wildlife species. Wildlife observed during field surveys included red-tailed hawk (*Buteo jamaicensis*), Anna's hummingbird (*Calypte anna*), American crow (*Corvus brachyrhynchos*), house finch (*Carpodacus mexicanus*), common raven (*Corvus corax*), wrentit (*Chamaea fasciata*) Western scrub-jay (*Aphelocoma californica*), and California gulls (*Larus occidentalis*). No active nests were observed during the site visit. Due to the undisturbed nature of the surrounding landscape, many species more common to coastal areas may be observed foraging adjacent to the Action Area.

This page intentionally left blank

4 Results: Biological Resources, Discussion of Impacts and Avoidance Measures

As a result of the field and background review, it was determined that areas adjacent to the Action Area provide potential habitat suitable to support the California red-legged frog. The Action Area occurs within designated critical habitat for this species although Primary Constituent Elements (PCEs) for California red-legged frog were not observed.

4.1 California Red-Legged Frog

4.1.1 Status and Range

The California red-legged frog, federally listed as threatened and a California species of special concern, is distributed throughout 26 counties in California but is most abundant in the San Francisco Bay Area. Populations have become isolated in the Sierra Nevada, northern Coast, northern and southern Transverse, and Peninsula ranges (Jennings and Hayes 1994; Stebbins 2003). California red-legged frogs predominately inhabit permanent water sources such as streams, lakes, marshes, natural and manmade ponds, and ephemeral drainages in valley bottoms and foothills up to 4,920 feet in elevation (Jennings and Hayes 1994; Bulger et al. 2003; Stebbins 2003).

4.1.2 Life History

California red-legged frogs breed between November and April in standing or slow-moving water that is at least 2½ feet deep with emergent vegetation, such as cattails (*Typha* spp.), tules (*Schoenoplectus* spp.), or overhanging willows (*Salix* spp.) (Hayes and Jennings 1988). Aquatic breeding habitat should hold water for a minimum of 20 weeks in most years and have salinity less than 7.0 parts per thousand. Egg masses containing 2,000 to 5,000 eggs are attached to vegetation below the surface and hatch after 6 to 14 days (Storer 1925; Jennings and Hayes 1994). Larvae undergo metamorphoses 3.5 to 7 months after hatching and reach sexual maturity at 2 to 3 years of age (Jennings and Hayes 1994). California red-legged frogs have been found in drainages and ephemeral pools but prefer deeper pools associated with dense riparian stands.

In a study of California red-legged frog terrestrial activity in the Santa Cruz Mountains, Bulger et al. (2003) categorized terrestrial use as migratory and non-migratory. Non-migratory activity occurred from two days to several days and was associated with precipitation events. Migratory movements are characterized as the movement between aquatic sites and were most often associated with breeding activities. Bulger reported that non-migrating frogs typically stayed within 200 feet of aquatic habitat 90 percent of the time and were most often associated with dense vegetative cover (i.e., California

blackberry, poison oak, and coyote brush). However, dispersal during winter rain events for juvenile and adult California red-legged frog has been recorded as up to 2 miles (USFWS 2002).

4.1.3 Survey Results and Potential to Occur

No California red-legged frogs were observed during the site visit and no California red-legged frog occurrences have been recorded in the Action Area. California red-legged frogs have been observed within Green Valley north of the Action Area in recent years (Questa Engineering 2006, CNDDDB 2018). One occurrence is from 1997, 500 feet northeast of the Action Area in Green Valley which lies on the east side of State Route 1. At this site, California red-legged frogs were observed in a small pond receiving overflow from Green Valley Creek. The surrounding habitat at this pond was recorded as willow scrub. An additional occurrence from within one mile of the Study Area is from 2002, between Devil's Slide and Green Valley within a perennial drainage on the west slope of Montara Mountain. Due to the proximity of these occurrences, there is some potential for the species to occur along the ephemeral drainage located immediately east of the Gray Whale Cover parking area. This drainage may be used for aquatic dispersal. No suitable aquatic breeding habitat was observed within the Action Area, and the upland habitat for dispersal is marginal; no small mammal burrows were observed during the site visit. The habitat in the Action Area is predominantly disturbed (paved) and ruderal. The area on the west side of the Action Area is landscaped with Monterey pines and Monterey cypress, with a dense ground cover of pine needles and iceplant, or compact soils. These areas lack foraging habitat and cover for the species, and connectivity to aquatic breeding and dispersal habitat. State Route 1 and the Gray Whale Cove parking area create barriers to dispersal from potentially suitable habitat to the east of the Action Area.

4.1.4 Cumulative Effects (FESA)

The Proposed Action is not expected to affect California red-legged frog as a result of the implementation of the avoidance and minimization measures. The limited number of recent occurrences in the vicinity of the Action Area makes the likelihood for occurrence in the Action Area, or within any nearby projects, very low. Therefore, the Proposed Action will not contribute to cumulative effects on this species.

4.2 Critical Habitat

The Action Area is within the designated critical habitat Unit SNM-1 (San Mateo County) for California red-legged frog, as defined in the March 2010 revised critical habitat designation (USFWS 2010) (Appendix A, Figure 3).

Critical habitat for the California red-legged frog was designated by the USFWS in April 2006 and revised in March 2010. In designating critical habitat for the California red-

legged frog, USFWS evaluated the specific habitat elements required by the species for all of its biological needs. These habitat elements, called PCEs, are necessary for the conservation of the species and were used to evaluate whether habitat present in proposed critical habitat units would indeed have the entire habitat element suite required for the continued survival of the species. These habitat elements can also be used to evaluate potential habitat locations as part of a habitat assessment. If a suspected habitat location does not have one or more of these PCEs, it is unlikely to support California red-legged frog populations. As defined in the USFWS critical habitat designation (USFWS 2010), the PCEs for California red-legged frog are aquatic breeding habitat, nonbreeding aquatic habitat, upland habitat, and dispersal habitat. PCEs for California red-legged frog were not observed within the Study Area.

4.3 Potential Effects on Federally Listed Species and Critical Habitat

Potential effects resulting from the Proposed Action include harassment, injury, or mortality in the unlikely event that a California red-legged frog is encountered, temporary loss or degradation of habitat, and temporary impediment to movement and dispersal.

4.3.1 Direct Effects

California red-legged frogs are known to occur north of the Action Area in Green Valley. Rainfall runoff from the Action Area could enter Green Valley Creek which supports known breeding habitat for the frog. The ephemeral drainage to the east of the Action Area (which runs through a culvert adjacent to the parking lot, under State Route 1) while not known for hosting California red-legged frogs, presents potentially suitable aquatic habitat for dispersal or foraging. Because drainage from the construction area can conceivably enter the Green Valley Creek area, measures will be required at the construction site to contain or treat potential runoff.

California red-legged frogs are not expected to seek upland refugia within the Action Area, since ground disturbance will be limited to the shoulders of State Route 1, and entrance and parking area for Gray Whale Cove nearest the highway. Frogs are not expected to occur alongside State Route 1 due to lack of access from potential and known breeding locations. On the west side of State Route 1, the shoulder behind a metal beam guardrail is currently used as a foot path, and has no suitable vegetation for upland dispersal. The footpath and shoulder are at a flat graded area at the top of a steep slope. The widening would only impact the previously disturbed shoulder. No ground disturbance will occur on the east side of State Route 1 in Green Valley, where the known California red-legged frog occurrences are located. Although the Action Area occurs within designated critical habitat for the species, PCEs for the species were not observed in the Action Area, and there would be no adverse impact to habitat that is suitable to the species for breeding, dispersal, or foraging. Proposed project activities

within the critical habitat include widening of the road on the west side of State Route 1 to accommodate construction of the turning lane, and removal of trees to improve sight distance.

Due to the lack of aquatic dispersal habitat, the high level of ground disturbance in the Action Area, the marginal nature of upland dispersal habitat, barriers to dispersal with the Action Area, and the implementation of general avoidance and minimization measures listed in Section 8.1, the Proposed Action “may affect, but is not likely to adversely affect” California red-legged frog under FESA.

4.3.2 Indirect Effects

No indirect effects to the California red-legged frog are anticipated from the Gray Whale Cove Pedestrian Access Improvement Project. The Proposed Action is not anticipated to adversely affect California red-legged frog movement or suitable aquatic breeding or dispersal, or upland aestivation habitat.

4.4 Avoidance and Minimization Measures

This section describes avoidance and minimization measures that will be implemented for the Proposed Action. Caltrans will incorporate the following construction best management practices (BMPs) and avoidance and minimization measures into the Proposed Action to reduce effects to sensitive biological resources. These BMPs will be communicated to the contractor through the use of standard and non-standard special provisions in the bid solicitation package:

1. No ground-disturbing activities will be conducted outside the limits of the Action Area.
2. Environmentally sensitive areas (ESAs, as indicated on Figure 4) will be avoided by limiting staging areas to within the designated footprint. No fencing would be necessary along the road shoulder upslope of the California red-legged frog occurrence, as no work is anticipated on the east side of the road, and the shoulder will remain clear to allow for safety and maintenance setbacks.
3. The contractor will implement Caltrans construction site, stormwater, and water quality standard BMPs during work on the Proposed Action. Silt fencing or other Regional Water Quality Control Board (RWQCB)-approved erosion control measures will be installed to prevent sediment and pollutant discharges to State and Federal waters and wetlands or storm drains beyond the project limits.
4. A Storm Water Pollution Prevention Plan (SWPPP) or similar plan and erosion control BMPs will be developed and implemented to minimize any wind or water-related material discharges, in compliance with the requirements of the Regional

Water Quality Control Board. The SWPPP will provide guidance to design staff, directing inclusion of provisions in construction contracts for measures to protect sensitive areas, and to prevent and minimize stormwater and non-stormwater discharges.

5. Temporary erosion control measures will be implemented on all disturbed areas.
6. Permanent erosion control measures will be implemented upon completion of construction. All disturbed areas will be revegetated with appropriate native, non-invasive species or non-persistent hybrids that will serve to stabilize site conditions.
7. Maintenance and refueling areas for equipment will be kept a minimum of 50 feet from drainage ditches and only on designated disturbed/developed areas where accidental spills can be contained immediately. All equipment shall be refueled with appropriate drip pans, absorbent pads, and water quality Best Management Practices. Equipment and vehicles operating in the Action Area shall be checked and maintained daily to prevent leaks of fuels, lubricants, or other liquids.
8. Spill containment materials will be maintained onsite at all times during construction operations and/or staging or fueling of equipment.

This page intentionally left blank

5 Conclusions and Determination

5.1 Conclusions

As a result of a review of the USFWS species list, species occurrence databases and literature, and the reconnaissance-level wildlife habitat assessments, one species is considered to have some potential to occur in the Action Area: California red-legged frog. General and specific conservation measures are proposed that will avoid and minimize effects of the Proposed Action to the species to the maximum extent practicable.

5.2 Determination

Caltrans has determined that with implementation of the avoidance and minimization measures described in Section 4.4, the Proposed Action *may affect, but is not likely to adversely affect* the California red-legged frog and its designated critical habitat. Caltrans has determined that the Proposed Action would result in no effect to other federally listed species or critical habitat not described above. Caltrans requests concurrence from the Service that the Proposed Action may affect, but is not likely to adversely affect the California red-legged frog.

This page intentionally left blank


6 References

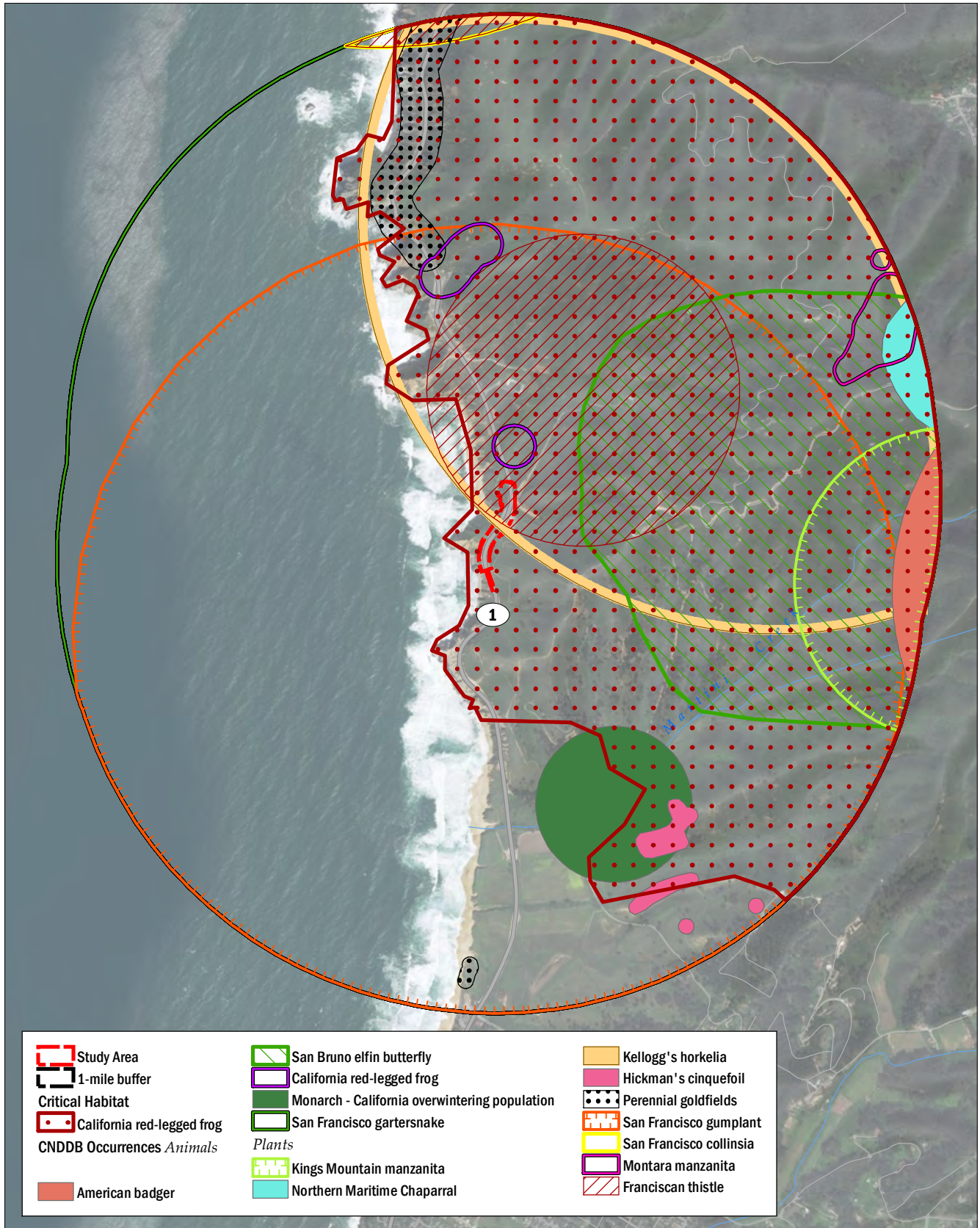
- Baldwin, B.G., D.H. Goldman, D.J. Keil, R. Patterson, T.J. Rosatti, and D.H. Wilken (eds.), 2012. *The Jepson Manual: Vascular Plants of California*, Second Edition, Thoroughly Revised and Expanded. Berkeley: University of California Press.
- Bulger, J.B., N.J. Scott Jr. and R. Seymour. 2003. Terrestrial Activity and Conservation of adult California red-legged frogs *Rana aurora draytonii* in coastal forests and grasslands. *Biological Conservation*. Vol. 110: 85-95.
- California Department of Fish and Game (CDFG). 2005. California Wildlife Habitat Relationship System (CWHR) version 8.1. [Personal computer program]. Sacramento (CA): California Interagency Wildlife Task Group.
- California Department of Fish and Wildlife (CDFW). 2018. California Natural Diversity Database (CNDDDB). Program “Rarefind,” version 5 [Computer Program]. Sacramento, CA. Accessed on February 5, 2018.
- California Native Plant Society (CNPS). 2018. Inventory of Rare and Endangered Plants of California. Online inventory, version 7-08a. Accessed on February 5, 2018. Available from <http://cnps.site.aplus.net/cgi-bin/inv/inventory.cgi>
- Google Earth 6.2. 2018. Available: <https://www.google.com/earth/index.html>
- Hayes, M.P. and M.R. Jennings. 1988. *Habitat correlates of distribution of the California red-legged frog (Rana aurora draytonii) and the foothill yellow-legged frog (Rana boylei): Implications for management*. 144-158. Proceedings of the Symposium on the Management of Amphibians, Reptiles, and Small Mammals in North America. United States Department of Agriculture. Forest Service General Technical Report (GTR)-166.
- Jennings, M.R. and M.P. Hayes. 1994. *Amphibian and Reptile Species of Special Concern in California*. Final Report to the California Department of Fish and Game.
- NRCS (Natural Resources Conservation Service). 2018. Web Soil Survey. Accessed on February 2018 at <http://websoilsurvey.sc.egov.usda.gov/App/HomePage.htm>.

- Questa Engineering Corporation. 2006. Linking the California Coastal Trail South of the Devils Slide Tunnel: Design and Feasibility Study for the Green Valley Trail, Montara, CA.
- Stebbins, R. C. 2003. *A Field Guide to Western Reptiles and Amphibians*. 3rd Edition. New York (NY): Houghton Mifflin Company.
- Storer, Tracy I. 1925. A Synopsis of the Amphibia of California. *University of California Publications in Zoology* v27. Berkeley (CA): University of California Press.
- U.S. Fish and Wildlife Service (USFWS). 2002. *Recovery Plan for the California Red-legged Frog (Rana aurora draytonii)*. Portland (OR): Region 1, U.S. Fish and Wildlife Service. Accessed May 28, 2009. Available from http://ecos.fws.gov/docs/recovery_plan/020528.pdf
- _____.2010. Endangered and Threatened Wildlife and Plants: Revised Designation of Critical Habitat for California Red-Legged Frog; Final Rule (50 CFR Part 17). 75 Federal Register 51: 12815-12864. Available from http://frwebgate.access.gpo.gov/cgi-bin/getdoc.cgi?dbname=2010_register&docid=fr17mr10-23.
- _____.2018. Official Species List for State Gray Whale Cove Pedestrian Crossing Project. Consultation Code: 08ESMF00-2018-SLI-1335. Event Code: 08ESMF00-2018-E-03866. October, 2018.
- U.S. Geological Survey (USGS) in cooperation with the U.S. Environmental Protection Agency. 2018. National Hydrography Dataset (NHD).
- Western Regional Climate Center (WRCC). 2018. Remote Automatic Weather Stations (RAWS). Pacifica, CA. Available: <https://wrcc.dri.edu/cgi-bin/cliMAIN.pl?ca6599>. Accessed February 2018.

Appendix A Figures

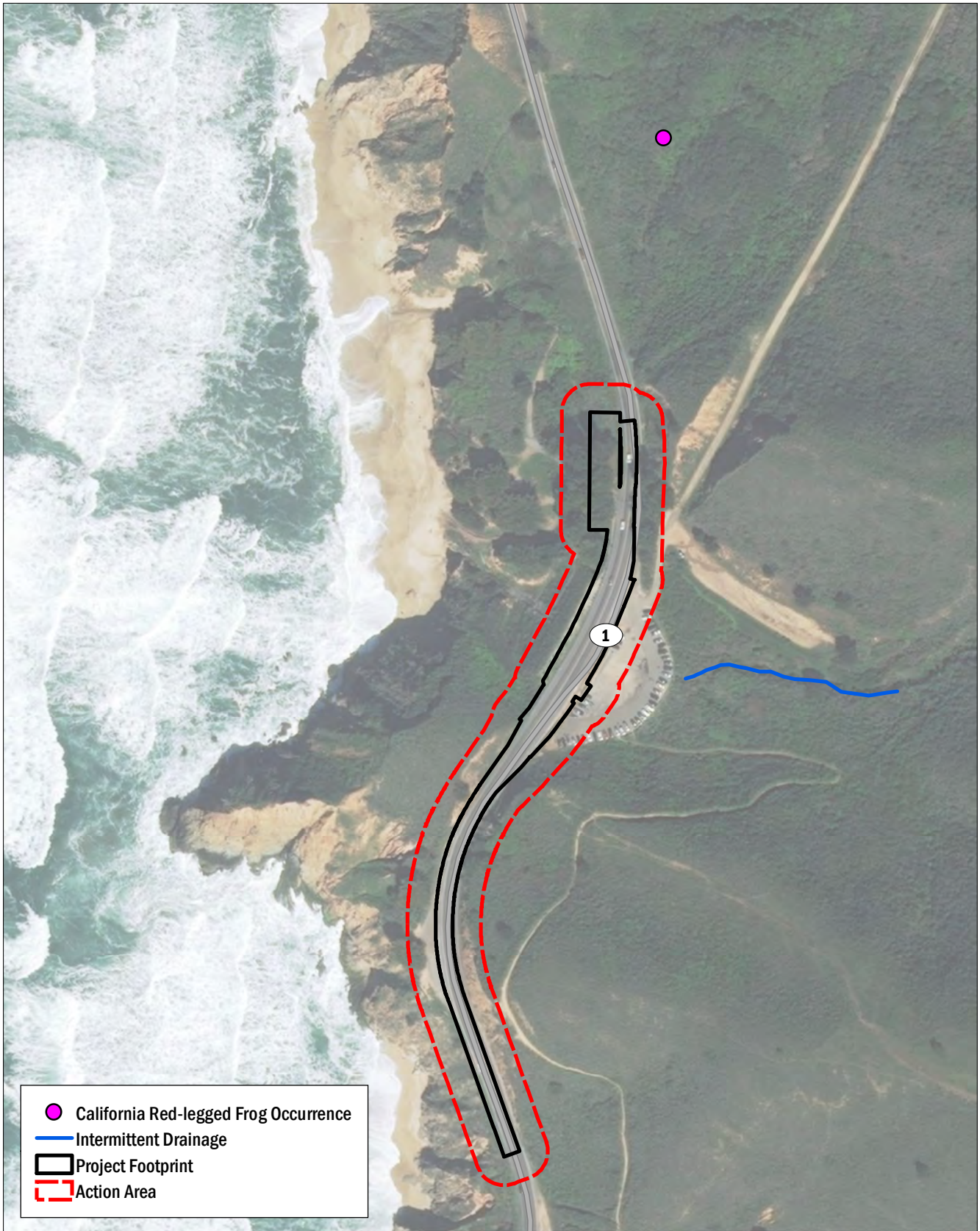
In order to reduce duplication and wasteful paper consumption, please refer to Attachment A of this report for the 100% project plans.





ESRI imagery, 2018
 ESRI roads, 2010
 CNDDDB, 2018

FIGURE 3
 CNDDDB Special Status Plant and
 Wildlife Occurrences Within
 One Mile of the Study Area



ESRI imagery, 2018
 ESRI roads, 2010

AECOM

California Department of Transportation (Caltrans)
 Gray Whale Cove

FIGURE 4

Environmentally Sensitive Areas

This page intentionally left blank.

Appendix B US Fish and Wildlife Service Species List



United States Department of the Interior



FISH AND WILDLIFE SERVICE
Sacramento Fish And Wildlife Office
Federal Building
2800 Cottage Way, Room W-2605
Sacramento, CA 95825-1846
Phone: (916) 414-6600 Fax: (916) 414-6713

In Reply Refer To:

October 24, 2018

Consultation Code: 08ESMF00-2018-SLI-1335

Event Code: 08ESMF00-2019-E-00517

Project Name: Gray Whale Cove Pedestrian Crossing

Subject: Updated list of threatened and endangered species that may occur in your proposed project location, and/or may be affected by your proposed project

To Whom It May Concern:

The enclosed species list identifies threatened, endangered, proposed and candidate species, as well as proposed and final designated critical habitat, under the jurisdiction of the U.S. Fish and Wildlife Service (Service) that may occur within the boundary of your proposed project and/or may be affected by your proposed project. The species list fulfills the requirements of the Service under section 7(c) of the Endangered Species Act (Act) of 1973, as amended (16 U.S.C. 1531 *et seq.*).

Please follow the link below to see if your proposed project has the potential to affect other species or their habitats under the jurisdiction of the National Marine Fisheries Service:

http://www.nwr.noaa.gov/protected_species/species_list/species_lists.html

New information based on updated surveys, changes in the abundance and distribution of species, changed habitat conditions, or other factors could change this list. Please feel free to contact us if you need more current information or assistance regarding the potential impacts to federally proposed, listed, and candidate species and federally designated and proposed critical habitat. Please note that under 50 CFR 402.12(e) of the regulations implementing section 7 of the Act, the accuracy of this species list should be verified after 90 days. This verification can be completed formally or informally as desired. The Service recommends that verification be completed by visiting the ECOS-IPaC website at regular intervals during project planning and implementation for updates to species lists and information. An updated list may be requested through the ECOS-IPaC system by completing the same process used to receive the enclosed list.

The purpose of the Act is to provide a means whereby threatened and endangered species and the ecosystems upon which they depend may be conserved. Under sections 7(a)(1) and 7(a)(2) of the Act and its implementing regulations (50 CFR 402 *et seq.*), Federal agencies are required to utilize their authorities to carry out programs for the conservation of threatened and endangered species and to determine whether projects may affect threatened and endangered species and/or designated critical habitat.

A Biological Assessment is required for construction projects (or other undertakings having similar physical impacts) that are major Federal actions significantly affecting the quality of the human environment as defined in the National Environmental Policy Act (42 U.S.C. 4332(2) (c)). For projects other than major construction activities, the Service suggests that a biological evaluation similar to a Biological Assessment be prepared to determine whether the project may affect listed or proposed species and/or designated or proposed critical habitat. Recommended contents of a Biological Assessment are described at 50 CFR 402.12.

If a Federal agency determines, based on the Biological Assessment or biological evaluation, that listed species and/or designated critical habitat may be affected by the proposed project, the agency is required to consult with the Service pursuant to 50 CFR 402. In addition, the Service recommends that candidate species, proposed species and proposed critical habitat be addressed within the consultation. More information on the regulations and procedures for section 7 consultation, including the role of permit or license applicants, can be found in the "Endangered Species Consultation Handbook" at:

<http://www.fws.gov/endangered/esa-library/pdf/TOC-GLOS.PDF>

Please be aware that bald and golden eagles are protected under the Bald and Golden Eagle Protection Act (16 U.S.C. 668 *et seq.*), and projects affecting these species may require development of an eagle conservation plan (http://www.fws.gov/windenergy/eagle_guidance.html). Additionally, wind energy projects should follow the wind energy guidelines (<http://www.fws.gov/windenergy/>) for minimizing impacts to migratory birds and bats.

Guidance for minimizing impacts to migratory birds for projects including communications towers (e.g., cellular, digital television, radio, and emergency broadcast) can be found at: <http://www.fws.gov/migratorybirds/CurrentBirdIssues/Hazards/towers/towers.htm>; <http://www.towerkill.com>; and <http://www.fws.gov/migratorybirds/CurrentBirdIssues/Hazards/towers/comtow.html>.

We appreciate your concern for threatened and endangered species. The Service encourages Federal agencies to include conservation of threatened and endangered species into their project planning to further the purposes of the Act. Please include the Consultation Tracking Number in the header of this letter with any request for consultation or correspondence about your project that you submit to our office.

Attachment(s):

- Official Species List

Official Species List

This list is provided pursuant to Section 7 of the Endangered Species Act, and fulfills the requirement for Federal agencies to "request of the Secretary of the Interior information whether any species which is listed or proposed to be listed may be present in the area of a proposed action".

This species list is provided by:

Sacramento Fish And Wildlife Office

Federal Building

2800 Cottage Way, Room W-2605

Sacramento, CA 95825-1846

(916) 414-6600

Project Summary

Consultation Code: 08ESMF00-2018-SLI-1335

Event Code: 08ESMF00-2019-E-00517

Project Name: Gray Whale Cove Pedestrian Crossing

Project Type: TRANSPORTATION

Project Description: Pedestrian crossing for safety.

Project Location:

Approximate location of the project can be viewed in Google Maps: <https://www.google.com/maps/place/37.56371274071766N122.51266041488117W>



Counties: San Mateo, CA

Endangered Species Act Species

There is a total of 18 threatened, endangered, or candidate species on this species list.

Species on this list should be considered in an effects analysis for your project and could include species that exist in another geographic area. For example, certain fish may appear on the species list because a project could affect downstream species.

IPaC does not display listed species or critical habitats under the sole jurisdiction of NOAA Fisheries¹, as USFWS does not have the authority to speak on behalf of NOAA and the Department of Commerce.

See the "Critical habitats" section below for those critical habitats that lie wholly or partially within your project area under this office's jurisdiction. Please contact the designated FWS office if you have questions.

-
1. [NOAA Fisheries](#), also known as the National Marine Fisheries Service (NMFS), is an office of the National Oceanic and Atmospheric Administration within the Department of Commerce.

Mammals

NAME	STATUS
Salt Marsh Harvest Mouse <i>Reithrodontomys raviventris</i> No critical habitat has been designated for this species. Species profile: https://ecos.fws.gov/ecp/species/613	Endangered
Southern Sea Otter <i>Enhydra lutris nereis</i> No critical habitat has been designated for this species. <i>This species is also protected by the Marine Mammal Protection Act, and may have additional consultation requirements.</i> Species profile: https://ecos.fws.gov/ecp/species/8560	Threatened

Birds

NAME	STATUS
California Clapper Rail <i>Rallus longirostris obsoletus</i> No critical habitat has been designated for this species. Species profile: https://ecos.fws.gov/ecp/species/4240	Endangered
California Least Tern <i>Sterna antillarum browni</i> No critical habitat has been designated for this species. Species profile: https://ecos.fws.gov/ecp/species/8104	Endangered
Marbled Murrelet <i>Brachyramphus marmoratus</i> Population: U.S.A. (CA, OR, WA) There is final critical habitat for this species. Your location is outside the critical habitat. Species profile: https://ecos.fws.gov/ecp/species/4467	Threatened
Short-tailed Albatross <i>Phoebastria (=Diomedea) albatrus</i> No critical habitat has been designated for this species. Species profile: https://ecos.fws.gov/ecp/species/433	Endangered
Western Snowy Plover <i>Charadrius nivosus nivosus</i> Population: Pacific Coast population DPS-U.S.A. (CA, OR, WA), Mexico (within 50 miles of Pacific coast) There is final critical habitat for this species. Your location is outside the critical habitat. Species profile: https://ecos.fws.gov/ecp/species/8035	Threatened

Reptiles

NAME	STATUS
Green Sea Turtle <i>Chelonia mydas</i> Population: East Pacific DPS No critical habitat has been designated for this species. Species profile: https://ecos.fws.gov/ecp/species/6199	Threatened
San Francisco Garter Snake <i>Thamnophis sirtalis tetrataenia</i> No critical habitat has been designated for this species. Species profile: https://ecos.fws.gov/ecp/species/5956	Endangered

Amphibians

NAME	STATUS
California Red-legged Frog <i>Rana draytonii</i> There is final critical habitat for this species. Your location overlaps the critical habitat. Species profile: https://ecos.fws.gov/ecp/species/2891	Threatened

Fishes

NAME	STATUS
Delta Smelt <i>Hypomesus transpacificus</i> There is final critical habitat for this species. Your location is outside the critical habitat. Species profile: https://ecos.fws.gov/ecp/species/321	Threatened
Tidewater Goby <i>Eucyclogobius newberryi</i> There is final critical habitat for this species. Your location is outside the critical habitat. Species profile: https://ecos.fws.gov/ecp/species/57	Endangered

Insects

NAME	STATUS
Mission Blue Butterfly <i>Icaricia icarioides missionensis</i> There is proposed critical habitat for this species. The location of the critical habitat is not available. Species profile: https://ecos.fws.gov/ecp/species/6928	Endangered
Myrtle's Silverspot Butterfly <i>Speyeria zerene myrtilae</i> No critical habitat has been designated for this species. Species profile: https://ecos.fws.gov/ecp/species/6929	Endangered
San Bruno Elfin Butterfly <i>Callophrys mossii bayensis</i> There is proposed critical habitat for this species. The location of the critical habitat is not available. Species profile: https://ecos.fws.gov/ecp/species/3394	Endangered

Flowering Plants

NAME	STATUS
Hickman's Potentilla <i>Potentilla hickmanii</i> No critical habitat has been designated for this species. Species profile: https://ecos.fws.gov/ecp/species/6343	Endangered
San Mateo Woolly Sunflower <i>Eriophyllum latilobum</i> No critical habitat has been designated for this species. Species profile: https://ecos.fws.gov/ecp/species/7791	Endangered
White-rayed Pentachaeta <i>Pentachaeta bellidiflora</i> No critical habitat has been designated for this species. Species profile: https://ecos.fws.gov/ecp/species/7782	Endangered

Critical habitats

There is 1 critical habitat wholly or partially within your project area under this office's jurisdiction.

NAME	STATUS
California Red-legged Frog <i>Rana draytonii</i> https://ecos.fws.gov/ecp/species/2891#crithab	Final

This page intentionally left blank

Appendix C Federally Listed and Proposed Species With Potential to Occur in the Vicinity of the Action Area

Table C-1: Federally Listed and Proposed and Proposed Species With Potential To Occur in the Vicinity of the Action Area

Scientific Name	Common Name	Listing Status	Critical Habitat	General Habitat	Potential to Occur in the Action Area
Amphibians					
<i>Rana draytonii</i>	California red-legged frog	FT	Designated Critical Habitat SNM-1. The USFWS critical habitat map for the species covers areas within the Action Area.	Occupy a range of aquatic habitats including small streams, ponds and marshy areas. Breeds in deep (2.30 feet), still or slow-moving water. Often found in dense, shrubby, or emergent vegetation. Requires 11-20 weeks of permanent water for larval development. Must have access to aestivation habitat.	There are several CNDDDB occurrences within one mile of the Study Area, including in Green Valley, just to the north of the Action Area. However, the Action Area does not contain suitable freshwater wetlands or ponds for breeding or dispersal, or upland aestivation habitat. Low potential to occur.
<i>Ambystoma californiense</i>	California tiger salamander	FT	No critical habitat for this species occurs in the Action Area	Need underground refuges, especially ground squirrel burrows and vernal pools or other seasonal water sources for breeding.	No suitable aquatic habitat is present in the Action Area. This species is unlikely to occur in the Action Area because of an absence of suitable underground refugia. No CNDDDB occurrences on coastal side of San Mateo County. No potential to occur.
Reptiles					
<i>Thamnophis sirtalis tetrataenia</i>	San Francisco garter snake	FE	No critical habitat for this species occurs in the Action Area	Vicinity of freshwater marshes, ponds, and slow moving streams. Prefers dense cover and water depths of at least one foot. Upland areas near water are important.	No suitable aquatic habitat is present in the Action Area. Unlikely to occur in uplands due to isolation from known populations in the vicinity, and recent studies in the area failed to trap or observe the species in adjacent Green

Scientific Name	Common Name	Listing Status	Critical Habitat	General Habitat	Potential to Occur in the Action Area
					Valley (Questa Engineering 2006). No potential to occur.
Birds					
<i>Brachyramphus marmoratus</i>	marbled murrelet	FT	No critical habitat for this species occurs in the Action Area	[Nesting Colony] Nests inland along coast in old-growth redwood-dominated forests.	The Action Area does not contain suitable old-growth redwood forest habitat. No potential to occur.
<i>Charadrius alexandrinus nivosus</i>	western snowy plover	FT	No critical habitat for this species occurs in the Action Area	[Nesting] Sandy coastal beaches, salt pans, coastal dredged spoils sites, dry salt ponds, levees, and gravel bars. Nests occur in flat, open areas with sandy, gravelly or friable soils.	The Action Area does not contain suitable sandy/gravel nesting habitat. No potential to occur.
<i>Falco peregrinus anatum</i>	American peregrine falcon	FD	No critical habitat for this species occurs in the Action Area	[Nesting Habitat] Open country including tundra, coastal, mountainous, and forested regions; nests on rocky cliff ledges, large trees or tall urban structures near water.	Structures and trees adjacent to and within the project site do not provide suitable nest sites. However, foraging habitat is present. No potential to occur.
<i>Phoebastria (=Diomedea) albatrus</i>	short-tailed albatross	FE	No critical habitat for this species occurs in the Action Area	Lives in open ocean waters and on islands.	No suitable habitat is present in the Action Area, and no CNDDDB records are within one mile of the Study Area. No potential to occur.
<i>Rallus longirostris obsoletus</i>	California Ridgway's rail	FE	No critical habitat for this species occurs in the Action	Salt-water and brackish water marshes traversed by tidal sloughs in the vicinity of Sand Francisco Bay. Associated with abundant	The Action Area does not contain suitable marsh habitat. No potential to occur.

Scientific Name	Common Name	Listing Status	Critical Habitat	General Habitat	Potential to Occur in the Action Area
			Area	growths of pickleweed (<i>Salicornia virginica</i>), but feeds away from cover on invertebrates from mud-bottomed sloughs.	
<i>Sternula antillarum browni</i>	California least tern	FE	No critical habitat for this species occurs in the Action Area	[Nesting Colony] Forages in shallow estuaries or lagoons where small fish are abundant. Nests on barren to sparsely vegetated sites near water, usually on sandy or gravelly substrate, and free of human or predatory disturbance.	The Action Area does not contain suitable foraging or nesting habitat. No potential to occur.
Fish					
<i>Eucyclogobius newberryi</i>	tidewater goby	FT	No critical habitat for this species occurs in the Action Area	Found primarily in waters of coastal lagoons, estuaries, and marshes. Brackish water in shallow lagoons and in lower stream reaches where the water is fairly still but not stagnant and has high oxygen levels.	The Action Area does not contain any waterways that would support this species. No potential to occur.
<i>Hypomesus transpacificus</i>	Delta smelt	FT	No critical habitat for this species occurs in the Action Area	Found in estuarine waters from the Sacramento-San Joaquin confluence to San Pablo Bay. Is tolerant of a wide salinity range and has been collected from estuarine waters with up to 14 parts per thousand salinity. Migrates upstream from the brackish-water habitat associated with the mixing zone and disperses widely into river channels and tidally influenced backwater sloughs. Generally spawns in tidally influenced backwater	The Action Area does not contain any waterways that would support this species. No potential to occur.

Scientific Name	Common Name	Listing Status	Critical Habitat	General Habitat	Potential to Occur in the Action Area
				sloughs.	
Invertebrates					
<i>Callophrys mossii bayensis</i>	San Bruno Elfin butterfly	FE	No critical habitat for this species occurs in the Action Area	Occurs in coastal, mountainous areas with grassy ground cover, mainly in the vicinity of San Bruno Mountain. Elfin colonies are located on steep, north-facing slopes within the fog belt. The San Bruno elfin butterfly's larval host plant is <i>Sedum pathulifolium</i> .	The Action Area does not contain suitable grassland habitat and no larval host plants observed in the Action Area. No potential to occur.
<i>Danaus plexippus</i>	monarch butterfly	FC	No critical habitat for this species occurs in the Action Area	Winter roosts sites located in wind protected tree groves (eucalyptus, Monterey pine, cypress) with water and nectar sources nearby.	The Action Area contains Monterey pine and Monterey cypress. However, the trees are not protected with windrows, and there are no records of the species using the area around Gray Whale Cove for overwintering. No potential to occur.
<i>Euphydryas editha bayensis</i>	Bay checkerspot butterfly	FT	No critical habitat for this species occurs in the Action Area	Restricted to native grasslands on outcrops of serpentine soil in the vicinity of San Francisco Bay; <i>Plantago erecta</i> is the primary host plant; <i>Orthocarpus densiflorus</i> and <i>O. purpurscens</i> are secondary host plants.	The Action Area does not contain suitable grassland habitat and no larval host plants observed in the Action Area. No potential to occur.
<i>Icaricia icariodes missionensis</i>	mission blue butterfly	FE	No critical habitat for this species occurs in the Action Area	Inhabits grasslands of the San Francisco peninsula. Host plants include <i>Lupinus albifrons</i> , <i>L. variicolor</i> , and <i>L. formosus</i> , of which <i>L. albifrons</i> is favored.	The Action Area does not contain suitable grassland habitat and no larval host plants observed in the Action Area. No potential to occur.

Scientific Name	Common Name	Listing Status	Critical Habitat	General Habitat	Potential to Occur in the Action Area
<i>Speyeria callippe callippe</i>	callippe silverspot butterfly	FE	No critical habitat for this species occurs in the Action Area	Restricted to native grasslands on outcrops of serpentine soil in the vicinity of San Francisco Bay.	The Action Area does not contain suitable grassland habitat and no larval host plants observed in the Action Area. No potential to occur.
<i>Speyeria zerene myrtleae</i>	Myrtle's silverspot butterfly	FE	No critical habitat for this species occurs in the Action Area	Coastal dune and prairie habitat. Four known populations in northwestern Marina County and southwestern Sonoma County. Extirpated from coastal San Mateo County. Larval foodplant thought to be <i>Viola adunca</i> .	The Action Area does not contain coastal dune or prairie habitat. The Action Area does not occur within either Marin or Sonoma County. No potential to occur.
Mammals					
<i>Reithrodontomys raviventris</i>	salt marsh harvest mouse	FE	No critical habitat for this species occurs in the Action Area	Primary habitat is saline emergent wetlands with abundant pickleweed, but also requires non-submerged, salt-tolerant vegetation for escape during highest tides. Does not burrow, build loosely organized nests. Require higher areas for flood escape.	The Action Area does not contain suitable habitat. Although there is potential habitat along Seal Slough 500 feet east of the Action Area, no disturbance is anticipated in this area. No potential to occur.
Plants					
<i>Acanthomintha duttonii</i>	San Mateo thorn-mint	FE	No critical habitat for this species occurs in the Action Area	Annual herb. Chaparral, valley and foothill grassland, coastal scrub. Extant populations only known from very uncommon serpentinite vertisol clays; in relatively open areas. Blooms Apr. - Jun.	The Action Area does not contain suitable serpentine habitat, and the species was not observed on site. No potential to occur.

Scientific Name	Common Name	Listing Status	Critical Habitat	General Habitat	Potential to Occur in the Action Area
<i>Eriophyllum latilobum</i>	San Mateo woolly sunflower	FE	No critical habitat for this species occurs in the Action Area	Perennial herb. Cismontane woodland (often serpentinite and on roadcuts). Blooms Mar. - Jun.	The Action Area does not contain cismontane woodlands. No potential to occur.
<i>Hesperolinon congestum</i>	Marin western flax	FT	No critical habitat for this species occurs in the Action Area	Annual herb. Serpentinite, chaparral, and valley and foothill grassland. Blooms Apr. - Jul.	The Action Area does not contain serpentinite, chaparral, or valley and foothill grassland. No potential to occur.
<i>Pentachaeta bellidiflora</i>	white-rayed pentachaeta	FE	No critical habitat for this species occurs in the Action Area	Annual herb. Cismontane woodland, and valley and foothill grassland (often serpentinite).	The Action Area does not contain serpentine soils. No potential to occur.
<i>Potentilla hickmanii</i>	Hickman's cinquefoil	FE	No critical habitat for this species occurs in the Action Area	Perennial herb. Occurs in meadows and seeps, freshwater marshes, swamps, and small streams in open or forested areas along the coast. Blooms Apr. - Aug.	The Action Area does not contain suitable wetland habitat, and the species was not observed on site. No potential to occur.
<p>Sources: CNDDDB 2018, Calflora 2018, USFWS 2018</p> <p>Notes: FT-Federal threatened FE-Federal endangered FD-Federal delisted FC-Federal candidate</p>					

This page intentionally left blank

Appendix D Photographs



Photo 1: Wooded slope to the west of State Route 1, northeast aspect (2/7/2018).



Photo 2: Road shoulder, west side of State Route 1, north aspect (2/7/2018).



Photo 3: Coastal scrub habitat and ephemeral drainage to the east of the Action Area, east aspect (2/7/2018).



Photo 4: Road shoulder, west side of State Route 1, south aspect (2/7/2018).



Photo 5: Road shoulder, east side of State Route 1, north aspect (2/7/2018).



Photo 6: Gray Whale Cove parking area, south aspect(2/7/2018).



County of San Mateo - Planning and Building Department

ATTACHMENT E

Archaeological Survey Report

Gray Whale Cove Pedestrian Access Improvement Project

04-SM-1 (PM 37.8/38.0)
EA 1Q130 Project ID 0418000207

Prepared for

County of San Mateo Planning and Building
County Government Center
455 County Center, Redwood City, CA 94063

Prepared by

AECOM
300 Lakeside Drive, Suite 400
Oakland, CA 94612

November 2018

ARCHAEOLOGICAL SURVEY REPORT GRAY WHALE COVE PEDESTRIAN CROSSING PROJECT

SAN MATEO COUNTY, CALIFORNIA

Prepared by:



Annamarie Leon Guerrero
Archaeologist
AECOM
300 Lakeside Drive, Suite 400
Oakland, CA 94612

11/27/18
Date

Reviewed by:



Jennifer Blake
PQS Principal Investigator – Prehistoric Archaeology
Office of Cultural Resource Studies
Caltrans District 4

11/19/18
Date

Approved by:



Kathryn Rose
Branch Chief, Archaeology
Office of Cultural Resource Studies
Caltrans District 4

11/19/2018
Date

USGS 7.5-minute topographic quadrangle: *Montara Mountain, Calif.*
Approximately 0.85 acres

November 2018

November 2018

Table of Contents

1 Summary of Findings	1-1
2 Introduction	2-1
3 Project Description	3-1
3.1 Location and Route Description	3-1
3.2 Background	3-1
3.3 Purpose and Need	3-1
3.3.1 Purpose of the Project	3-1
3.3.2 Need	3-2
3.3.3 Project Description	3-2
3.3.3.2 Pedestrian Crosswalk, Hybrid Beacon, and Safety Lighting	3-3
3.3.3.3 Signs, Warnings, and Pavement Striping	3-3
3.3.3.4 Public Access Features	3-3
3.3.3.5 Utility Connections	3-3
3.3.3.6 Vegetation Removal	3-4
3.3.3.7 Grading, Earthwork, Drainage, and Parking	3-4
3.3.3.8 Construction Staging	3-4
3.3.3.9 Right-of-Way, Easements, and Permits	3-4
3.3.3.10 Project Schedule	3-4
3.4 Area of Potential Effects	3-4
4 Sources Consulted	4-1
4.1 Records Search	4-1
4.1.1 Literature and Map Review	4-1
4.2 Native American Consultation	4-2
5 Background	5-1
5.1 Project Setting	5-1
5.2 Prehistory	5-1
5.3 Ethnography	5-3
5.4 History	5-4
6 Field Methods	6-1
6.1 Field Methods	6-1
7 Findings and Conclusions	7-1
7.1 Findings and Conclusions	7-1
7.2 Impacts and Recommendations	7-1
7.3 Unanticipated Discovery and/or Changes in the Project	7-1
7.4 Statement of Limitations	7-1
8 References Consulted	8-1

List of Appendices

- Appendix A. Native American Consultation
- Appendix B. Record Search Results

List of Tables

Table 1. Cultural Resources Studies within or adjacent to the APE 4-1
 Table 2. Native American Consultation Efforts 4-2

List of Figures

- Figure 1. Project Vicinity
- Figure 2. Project Location
- Figure 3A. Area of Potential Effects
- Figure 3B. Designated Pedestrian Crossing
- Figure 4. 1965 Historic aerial of San Mateo County coastline
- Figure 5. Archaeological Survey Coverage

List of Acronyms

APE	Area of Potential Effects
ASR	Archaeological Survey Report
B.P.	before present
cal	calibrated
Caltrans	California Department of Transportation
CEQA	California Environmental Quality Act
CFR	Code of Federal Regulations
CHRIS	California Historical Resources Information System
FHWA	Federal Highway Administration
ft.	feet
m	meters
NAHC	Native American Heritage Commission
NHPA	National Historic Preservation Act
NPS	National Park Service
NWIC	Northwest Information Center
OHP	California Office of Historic Preservation
PA	Programmatic Agreement
PM	post mile
ROW	right-of-way
RPA	Registered Professional Archaeologist
SHPO	State Historic Preservation Officer
SR1	State Route 1
USGS	U.S. Geological Survey

1 Summary of Findings

San Mateo County, in cooperation with the California Department of Transportation (Caltrans), proposes a pedestrian access improvement project (Project) on State Route (SR) 1 at the Gray Whale Cove State Beach. The Project will add a pedestrian crosswalk across State Route 1, install pedestrian hybrid beacons, widen pavement for left turn and acceleration lanes, relocate and improve the parking lot entrance, and install overhead lighting, overhead signs and roadside signs. The Project is located within existing Caltrans right-of-way. The purpose of the Project is to provide increased safety for pedestrians across SR 1, and improved access for vehicles entering and exiting the Gray Whale Cove State Beach parking area. Figure 1-3b illustrates the project location and layout. San Mateo County is the sponsor and California Environmental Quality Act (CEQA) lead agency for the Project. San Mateo County Transportation Authority (SMCTA) is the implementing agency for the design process while Caltrans will be the implementing agency for construction.

The Area of Potential Effects (APE) consist of approximately 750 linear feet (ft.) (228 meters [m]) of Caltrans ROW along SR1. The APE is bounded on the east by the Gray Whale Cove parking lot and on the west by either by a steep drop-off or steep slopes. Most of the project-related work will take place within existing road shoulders or paved roadway. The APE is approximately 0.85 acres.

A pedestrian survey of the APE was conducted on February 7, 2018, by AECOM archaeologist Annamarie Leon Guerrero. While much of the APE is paved or covered with gravel, a portion is located on a vegetated hillside. This area was examined for archaeological materials. Boot scrapes were employed in order to examine the ground surface. No archaeological resources were identified in the APE during the survey. One previously identified resource (P-41-000131), a shell midden site, is located approximately 17 m (56 ft.) west of the APE. The resource was re-located during the survey; the site boundary appeared to be consistent with how it is depicted on the site record, and did not extend into the APE.

It is Caltrans' policy to avoid cultural resources whenever possible. Further investigations may be needed if the site(s) cannot be avoided by the project. If buried cultural materials are encountered during construction, it is Caltrans' policy that work stop in that area until a qualified archaeologist can evaluate the nature and significance of the find. Additional survey will be required if the project changes to include areas not previously surveyed.

If human remains are discovered, State Health and Safety Code Section 7050.5 states that further disturbances and activities shall stop in any area or nearby area suspected to overlie remains, and the County Coroner contacted. Pursuant to CA PRC Section 5097.98, if the remains are thought to be Native American, the coroner will notify the NAHC, which will then notify the Most Likely Descendent (MLD). At this time, the person who discovered the remains will contact the District Environmental Branch so that they may work with the MLD on the respectful treatment and disposition of the remains. Further provisions of PRC 5097.98 are to be followed as applicable.

This archaeological survey report was produced in compliance with Caltrans' regulatory responsibilities under Section 106 of the National Historic Preservation Act and the January 2014 *First Amended Programmatic Agreement Among the Federal Highway Administration, the Advisory Council on Historic Preservation, the California State Historic Preservation Officer, and the California Department of Transportation Regarding Compliance with Section 106 of the National Historic Preservation Act, as it Pertains to the Administration of the Federal-Aid Highway Program in California*.

2 Introduction

San Mateo County, in cooperation with Caltrans, proposes a safety improvement project (Project) on SR1 at Gray Whale Cove State Beach (Figures 1 and 2). The 0.85-acre Project area is located on the east side of the Gray Whale Cove parking lot and includes a portion of the lot. The Project area extends for approximately 750 linear ft. along SR1.

San Mateo County in cooperation with the California Department of Transportation (Caltrans) proposes a Pedestrian Access Improvement Project (Project) on State Route 1 at Gray Whale Cove State Beach (Figures 1 and 2). The Project will add a pedestrian crosswalk across State Route 1, install pedestrian hybrid beacons, widen pavement for left turn lane and acceleration lane, relocate and improve the parking lot entrance, and install overhead lighting, overhead signs and roadside signs. The Project is located within existing Caltrans right-of-way. Areas outside of the Caltrans right-of-way are owned and managed by the California Department of Parks and Recreation. Figures 1 through 3B shows the Project location and layout.

The Project was initially identified in the Highway 1 Safety and Mobility Improvement Study Phase 2. This study was completed in 2012 and adopted by the San Mateo County Board of Supervisors in November 2012.

The Project is included in the Metropolitan Transportation Commission's (MTC's) Regional Transportation Plan (RTP) Plan Bay Area 2040 under a larger corridor project called the "Highway 1 operational and safety improvements in County Midcoast (acceleration/deceleration lanes; turn lanes; bike lanes; pedestrian crossings; and trails)" (RTP ID 17-06-0020).

San Mateo County is the sponsor and California Environmental Quality Act (CEQA) lead agency for the Project. San Mateo County Transportation Authority (SMCTA) is the implementing agency for the design process while Caltrans will be the implementing agency for construction.

A substantial portion of the Area of Potential Effects (APE) is paved and developed (Figure 3). A pedestrian survey was conducted throughout the APE by AECOM archaeologist Annamarie Leon Guerrero on February 7, 2018 (Figure 4). No cultural resources were identified in the APE during the survey. However, one previously identified resource (P-41-000131) is located approximately 17 m (56 ft.) west of the APE. The site boundary was re-located, appeared to be consistent with the depiction on the most recent site, and did not extend into the APE (Hines et al. 1986). See Section 4.1.1 for description of resource.

In accordance with Caltrans guidance for an ASR, the names and qualifications of the Project personnel are listed below.

- Annamarie Leon Guerrero, Registered Professional Archaeologist (RPA) acted as Principal Investigator, and conducted research and authored this report. Ms. Leon Guerrero has an M.A. in Cultural Resources Management from Sonoma State University (California) and 10 years of experience in prehistoric and historical archaeology and cultural resources management throughout California.
- Kathleen Kubal, RPA, provided a technical review of this report. Ms. Kubal has an M.A. in Cultural Resources Management from Sonoma State University (California) and 13 years of experience in prehistoric and historical archaeology and cultural resources management throughout California and 5 years of experience conducting ge archaeological investigations in northern California.

3 Project Description

3.1 Location and Route Description

State Route 1 in San Mateo County is generally a two-lane undivided road (1-lane in each direction) with turn lanes at some locations. The recently constructed Tom Lantos Tunnel at Devils Slide is located to the north of the Project, and the community of Montara is to the south. In the vicinity of the Project, State Route 1 offers scenic views of the coast, with occasional vehicle pullouts, but is not a designated Scenic Highway at this location. The Project is within the California Coastal Zone.

State Route 1 is at an elevation of about 150 feet above sea level at the existing Gray Whale Cove State Beach parking lot located on the east side (northbound side) of State Route 1. This lot provides parking for the Gray Whale Cove State Beach and hiking trails. To access the State Beach, people park their cars in the crescent shaped parking area on the east side of State Route 1 and walk across the highway to access the beach entrance on the west side of State Route 1. Other than one warning sign for a pedestrian crossing in the southbound direction, there are no other existing signs, crosswalks, or pavement markings at this location to aid pedestrians crossing State Route 1, or to warn on-coming vehicles of pedestrian presence.

State Route 1 is used as a regional bike route. In the immediate area of the project, the highway has paved shoulders that bicyclists use in both the northbound and southbound directions. The beach is not readily accessible by bikes due to the relatively steep path, stairway and unpaved trail.

3.2 Background

In 2011, San Mateo County in partnership with the Local Government Commission conducted a Highway 1 Safety and Mobility Study, Phase 2 (“Phase 2 Study”) (San Mateo Board of Supervisors 2012). The purpose of the Phase 2 Study is to identify motor vehicle, pedestrian and bicycle safety and mobility challenges and solutions for State Route 1 and surroundings between Half Moon Bay Airport and the Devils Slide area in unincorporated coastal San Mateo County. The Phase 2 Study was funded through a Community Based Transportation Planning Grant provided by the California Department of Transportation. As part of the study, a concentrated series of meetings, presentations, workshops, and field walk observations were conducted that engaged residents, stakeholders and agencies to identify concerns, priorities, and potential solutions. A summary of the general corridor observations and issues on State Route 1 within the study segment was included in Exhibit A of the Phase 2 Study. The study identified the lack of pedestrian crossings, including at the Project location, as a common issue along the corridor. To address the issue, a series of design concepts were developed that emphasize the provision of designed pedestrian crossing locations in high demand areas. The design concepts were used to guide future development at selected improvement location(s). The San Mateo County Board of Supervisors approved the Phase 2 Study in November 2012.

A Preliminary Planning Study (PPS) was completed in August 2015 to identify improvements in six alternative locations (SMCTA 2015). At the conclusion of the PPS, the Gray Whale Cove Improvement location was selected as the preferred location for phase 1 implementation. The Project is included in SMCTA’s Strategic Plan 2014-2019 as “SR 1 Congestion, Throughput and Safety Improvements, Gray Whale Cove to Miramar – unincorporated San Mateo County”. SMCTA Measure A sales tax proceeds are used to help fund transportation projects and programs included in the Strategic Plan. There currently is no proposed federal funding for this Project.

3.3 Purpose and Need

3.3.1 Purpose of the Project

The purpose of the project is to:

- Enhance pedestrian access across State Route 1 between Gray Whale Cove State Beach and the parking area.
- Improve vehicle access and vehicle turning movements entering and exiting State Route 1 at the Gray Whale Cove State Beach parking area.

3.3.2 Need

Within the Project limits, there is no designated highway crossing location available to users. A high volume of visitors frequent the area, especially on weekends. The existing parking lot at Gray Whale Cove State Beach is located on the opposite side of the highway from the coast, requiring pedestrians and bicyclists to cross State Route 1 and walk along the roadway shoulder to access points of attraction including the State Beach, hiking and biking trails. The presence of motorists traveling at high speeds through the Gray Whale Cove Beach area, and a lack of pedestrian facilities make crossing State Route 1 to access the State Beach challenging, especially during peak hours of traffic. The parking area is located between two curves. The limited available sight distance reduces the visibility for drivers approaching the curve. The Project is needed to:

- Provide a designated pedestrian crossing with a pedestrian and vehicular traffic control device.
- Promote drivers’ awareness of a transition from open highway conditions to an area of increased pedestrian activity.
- Improve visibility of pedestrians and bicyclists crossing State Route 1.
- Minimize traffic backups on State Route 1 caused by traffic movements into and out of the parking lot area.

Accident rates are summarized in Table 1 for the period covering the years 2014 through 2016. A total of two accidents occurred on State Route 1 within the project limits, one involving an injury and the other property damage. The accidents were categorized as a sideswipe and “hit object.” The primary factors involved were under the influence of alcohol and an improper turn. None of the accidents recorded involved pedestrians or bicycles.

As shown on Table 1, the actual accident rates at this location are below the Statewide average for similar types of facilities.

Table 1 – Project Area Accident Data						
Post Miles	Actual Accident Rates			Average Accident Rates		
	Fatal	Fatal+Injury	Total	Fatal	Fatal+Injury	Total
37.7 – 38.2	0.00	0.11	0.23	0.014	0.42	1.02

Source: Caltrans 2018. Period covered: January 1, 2014 through December 31, 2016.

3.3.3 Project Description

This section describes the proposed action to meet the purpose and need of the Project. These details are provided to support the various studies for the Project as well as the permit applications, including a coastal development permit from San Mateo County. Elements of the Project design and construction methods may change as the Project plans are further developed.

3.3.3.1 Turn Lanes and Pavement Widening at the Parking Lot Entrance

The existing parking area is accessed towards the north end. This current access will be moved about 200 feet south, placing the entrance just to the south of the center of the crescent shaped parking area. Additional pavement will be added to widen the northbound shoulder and create a new southbound acceleration lane, a southbound left turn lane, and a paved apron at the parking lot entrance. These features will provide more separation between vehicles turning into and out of the parking lot from through traffic on State Route 1:

- Northbound shoulder will be widened, providing increased buffer space between the traveled lanes and the parking lot entrance for vehicles entering or exiting the lot.
- Southbound pocket lanes will be added in the center of the highway. This includes a southbound left turn pocket and southbound acceleration lane. It will allow vehicles entering the lot to queue separately from the southbound traffic until they are able to cross opposing traffic and enter the parking lot. Likewise, vehicles leaving the lot will have a separate lane within which to accelerate and merge into southbound traffic when exiting the parking lot.

State Route 1 will be widened up to 20 feet on the east side, and the lanes and shoulders restriped. An 8 foot wide pedestrian pathway will be installed adjacent to the west side of the highway (on the southbound side) to provide a connection between the proposed crosswalk and the existing access to the beach. The existing

shoulder on the west side will be maintained. Pavement widening will be added within the Project limits on the east side where feasible. This includes widening the northbound shoulder up to 8 feet in the area of the crosswalk and parking lot entrance. The northbound and southbound shoulders will remain available for bicycle use.

The total amount of additional paved or surfaced area is approximately 12,772 square feet.

3.3.3.2 Pedestrian Crosswalk, Hybrid Beacon, and Safety Lighting

A pedestrian crosswalk will be installed (striped) on the south side of the relocated parking lot entrance, providing a designated crossing of State Route 1. Both a pedestrian hybrid beacon and overhead lighting will be placed at the crosswalk. Figure 1 shows a typical cross section at the proposed crosswalk, showing the pedestrian footpath, vehicle travel lanes, shoulders, and center median turn lane.

The pedestrian hybrid beacon is a traffic control device designed to help pedestrians cross higher-speed roadways at locations that are busy or not at typical intersections. The beacon head consists of two red lenses above a single yellow lens. The lenses remain "dark" until a pedestrian desiring to cross the highway pushes the call button to activate the beacon. The signal then initiates a yellow to red lighting sequence, consisting of steady and flashing lights that direct motorists to slow and come to a stop. The pedestrian signal then flashes a WALK display to the pedestrian. The light is timed to allow the pedestrians to cross, and then the hybrid beacon again goes dark.

An overhead light will extend above the pedestrian hybrid beacon, providing lighting focused on the crosswalk. The beacons and overhead lighting will be placed over both the northbound and southbound traffic lanes. The lighting will be directed towards the highway pavement area, and is not expected to affect areas off State Route 1. Placement of lighting and other features will be reviewed by the County for consistency with their Local Coastal Program.

Because State Route 1 curves north of the proposed crosswalk, and slightly impairs sight distance, an additional beacon will be installed over the southbound lane to warn motorists of the upcoming crosswalk. It will be located approximately 490 feet north of the crosswalk and consist of a set of flashing beacon lights (temporarily activated by the same call button noted above) and a pedestrian crossing sign. Similarly, an additional beacon will be installed over the northbound lane about 250 before the crosswalk, which also would only activate when the call button is pushed.

The Project's crosswalk and shoulder width will be available for bicyclists at the location of the proposed Project.

3.3.3.3 Signs, Warnings, and Pavement Striping

Various new traffic and warning signs will be installed along the shoulder of State Route 1. These are shown in Figure 1 and include yellow warning signs informing motorists to prepare to stop, green and white signs indicating the pedestrian crosswalks and to yield, electronic signs indicating motorists speeds, and a stop sign at the exit of the parking lot. For example, "Be Prepared to Stop" signs with flashing beacons would be installed in the north and southbound directions to alert motorists as they approach the crosswalk area. The shoulders and highway lanes will be restriped for the proposed improvements.

3.3.3.4 Public Access Features

The Project is designed to enhance public access to the Gray Whale Cove State Beach. This is a popular public coastal access location, and has been in use for many years. This Project will formalize an already used but unmarked and uncontrolled pedestrian crossing of State Route 1 from the parking lot on the east side of State Route 1 to the beach on the west side.

3.3.3.5 Utility Connections

Utility connections will be necessary, which will be underground. There is an existing underground utility splice box near the entrance to the parking lot that will provide power. Three new above ground utility cabinets will be installed along the east side of State Route 1, in the shoulder area. These utility cabinets will house a new transformer, electrical service cabinet including an electric meter, and a signal equipment cabinet. The transformer cabinet will be surrounded by steel bollards (short posts about 2 to 3 feet high) to protect the equipment from a vehicle collision. The proposed utility cabinets are necessary to service the proposed pedestrian signal, lights, and warning beacons.

Trenching will be necessary in the Caltrans shoulder between the utility connection and service cabinets. The proposed utility connections can be completed within the existing State right-of-way.

3.3.3.6 Vegetation Removal

Most existing vegetation can be avoided with the exception of the west side of State Route 1. It is anticipated that 5 trees will need to be removed and an additional 3 trees pruned or removed to provide sight distance and improved visibility for southbound vehicles approaching the crosswalk.

3.3.3.7 Grading, Earthwork, Drainage, and Parking

New grading will be minimal. However, widening of State Route 1 as well as installation of the pedestrian pathway and paved apron at the parking lot entrance will require excavation for installation of subsurface gravel and new pavement section.

Installation of the proposed overhead signals, relocated PG&E power pole, and light standards will require foundations, extending 7 to 14 feet in depth.

The existing parking lot may require minor incidental regrading or gravel resurfacing, but no new pavement would be added other than at the relocated entrance within Caltrans right-of-way. The size of the parking lot would remain approximately the same, which serves up to about 90 cars in the primary parking lot adjacent to State Route 1, and approximately an additional 25 cars in the adjacent overflow parking area to the north. Parking is informal (no designated spaces or striping). The necessary utility service cabinets and protective bollards may affect a small portion of the existing parking area (the equivalent of one or two spaces) in the primary lot, but at most times drivers will be able to accommodate the change by parking efficiently.

Additional gravel and grading of the parking lot may also be needed to correct or conform the surface elevation of the lot to match the driveway entrance, and to potentially smooth the surface elevation where minor compaction or erosion has resulted in poor drainage (puddles). Most of the grading would be within the Caltrans right-of-way, but incidental grading may extend into the portion of the parking lot area within State Parks.

3.3.3.8 Construction Staging

Equipment and materials will have to be temporarily staged during construction. It is anticipated that staging areas will be needed at the Gray Whale Cove State Beach parking lot within Caltrans right-of-way and are approximately defined on Figure 1. The total area is estimated to be 2,200 square feet and will be temporarily fenced off for use by the contractor. This will temporarily reduce the available parking area during construction. Work on or adjacent to the State Route 1 will involve periods of time when flagmen will have to close one of the travel lanes. This work will be coordinated with Caltrans and State Parks to be performed outside of the peak summer months, will avoid weekends and holidays, and signs will be posted and information made available informing the public about the Project and the construction schedule.

3.3.3.9 Right-of-Way, Easements, and Permits

All construction work is planned within the State right-of-way. The Project will require the following permits:

- Coastal Development Permit. The San Mateo County Local Coastal Program, approved by the California Coastal Commission, allows San Mateo County to issue this permit within the unincorporated County areas of the Coastal Zone. The County will assume the lead on issuing this permit, in coordination with Caltrans District 4 since the Project is primarily within Department of Transportation's right-of-way.
- Caltrans Encroachment Permit. This permit, issued by Caltrans District 4, is necessary to allow any work affecting State Route 1 and the State right-of-way.
- California State Park Encroachment Permit. Grading within the parking lot east of the Caltrans right-of-way, if needed, would require either an encroachment permit or permit to enter from State Parks.

3.3.3.10 Project Schedule

The proposed schedule identifies environmental clearance in 2018, and construction to be accomplished within a three-month timeframe during the 2019 construction season (approximately September to November).

3.4 Area of Potential Effects

In accordance with stipulation VI.B.7 and VIII.A and Attachment 3 of the PA, under the delegated authority of the FHWA, the APE was established in consultation with Caltrans Professionally Qualified Staff (PQS) and Caltrans project manager Nandini Shridhar. The APE is based on the maximum area of potential construction activities. It

represents the maximum extent of project-related activities and contains all areas that could be permanently or temporarily affected by the proposed project. The APE consists of approximately 1,350 linear ft. of Caltrans ROW along SR 1 from PM 37.7 to PM 38.0 and a small area of California State Parks property, where an electrical line would connect to an existing power source. The APE is 0.85-acre and is bounded on the east by the Gray Whale Cove parking lot and on the west by either a steep drop-off or steep slopes. See Figures 2 through 3B.

The vertical APE represents the maximum vertical extent of project-related activities for the proposed project. The majority of the construction would have minimal vertical impacts, however, installation of the crosswalk signal and the lighting standard foundations would have a maximum depth of 14 ft. below ground surface. While a portion of the electrical utility connection would likely be installed by trenching, it would be limited to an excavation area approximately 24 inches wide and a maximum of 42 inches deep, located alongside an existing access path.

4 Sources Consulted

4.1 Records Search

A cultural resources records search was conducted by AECOM at the Northwest Information Center (NWIC) of the California Historical Resources Information System (CHRIS), Sonoma State University, on June 2, 2014 (File No. 13-850) (Appendix B). The NWIC, an affiliate of the State of California Office of Historic Preservation (OHP), is the official state repository of cultural resource records and studies for San Mateo County. Site records within a 1,000-foot radius and previous studies within or directly adjacent to the APE were accessed on the *Montara Mountain, Calif.* U.S. Geological Survey (USGS) 7.5-minute quadrangle. The following references were also reviewed:

- National Register of Historic Places
- California Register of Historical Resources
- Historic Property Data File for San Mateo County (OHP April 2012)
- *Five Views: An Ethnic Historic Site Survey for California* (OHP 1988)
- California State Historical Landmarks (OHP 1996)
- California Inventory of Historic Resources (California Department of Parks and Recreation 1976)
- California Points of Historical Interest (OHP 1992)

The records search identified no cultural resources in or adjacent to the APE (Appendix B). The nearest prehistoric cultural resource (P-41-000131) is located approximately 56 ft. west of the APE (see Figure 3A). P-41-000131 (CA-SMA-129) was originally recorded in 1909 by Nels Nelson as shellmound 402 (Nelson 1909). In 1970, the site was resurveyed by Jackson and Dietz, who described portions of it as “destroyed in construction of stairway down to beach; some of site may have been destroyed in highway construction” (Jackson and Dietz 1970).

In 1986 the site was resurveyed again by Hines et al., who described it as “a badly disturbed shell midden on a small coastal terrace . . . sheltered on the north, south, and east by low hills,” and consisting primarily of barnacle (*balanus californicus*) and mussel (*Californianus Mytilus*) (Hines et al. 1986). Hines et al. also identified a total of four lithic flakes—three quartz and one chert.

Review of historic aerials and topographic maps resulted in the identification of a building within the boundary of P-41-000131, as well as a road (a possible driveway) splitting from SR 1, leading to the building. The road and building are depicted on a 1949 USGS 7.5-minute topographic map and the building is visible on a 1956 and 1965 historic aerial (USGS 1949; historicaerials.com) (see Figure 4). However, it appears to be non-extant by 1968 (historicaerials.com). The findings of this review are supported by the site records. Jackson and Dietz (1970) noted that a house once stood “near” the site and Hines et al. (1986) reported concrete footings within the site boundary and identified structural remains that were thrown into a gully at the south extent of the site.

One cultural resources study (S-38121) has been conducted within the APE (Rose 2010). The survey area consisted of the Caltrans ROW within SR1, beginning at PM 37.90 (west of the Gray Whale Cove parking lot) and extending south to PM 34.80. Two previously identified resources (CA-SMA-132 and CA-SMA-203) were identified as a result of Rose’s (2010) study; however, neither of these resources is within the current APE.

4.1.1 Literature and Map Review

AECOM reviewed the following publications and maps for archaeological, ethnographic, historical, and environmental information about the APE and its vicinity:

- *Montara Mountain, California* 7.5-minute topographic quadrangle (USGS 1949, 1956, 1968)
- *San Mateo County, California* 1:50000 topographic quadrangle (US Army 1947)
- *California Place Names* (Gudde 1998)
- *Historic Spots In California* (Kyle et al. 2002)
- *Historical Atlas of California* (Beck and Haase 1974)
- *Handbook of the North American Indians: Costanoan* (Levy 1978)

- *Map of San Francisco Bay Region Showing Distribution of Shell Heaps* (Nelson 1909)
- *Handbook of the Indians of California* (Kroeber 1925)
- *Maps of Quaternary Deposits and Liquefaction Susceptibility in the Central San Francisco Bay Region, California* (Witter et al. 2006)
- UC Davis, California Soil Resource Lab, SoilWeb (2018)

4.2 Native American Consultation

On March 1, 2018, AECOM contacted the Native American Heritage Commission (NAHC) via email, to request a review of their Sacred Lands File for any Native American cultural resources that might be affected by the proposed project (Appendix A). Also requested were the names of Native Americans who might have information or concerns about the APE.

On March 15, 2018, AECOM sent emails and letters describing the project with a map depicting the APE to the Native American individuals specified by the NAHC, requesting any information or concerns they might have regarding the project (Appendix A). AECOM received an email reply from Mr. Andrew Galvan requesting a copy of the records search and the Sacred Lands File search that was completed for the APE. This information was emailed to Mr. Galvan on March 21, 2018. See Appendix A.

AECOM made follow-up telephone calls on March 27, 2018 to all of the individuals identified by the NAHC. Table 2 (below) provides the responses.

Table 2: Native American Consultation Efforts

Contact	Date	Comments
Tony Cerda, Chairperson Coastanoan Rumsen Carmel Tribe	3/27/2018	Mr. Cerda has not had time to review the information yet; but, may call back with any questions/concerns at a later date.
Irene Zwierlein, Chairperson, Amah Mutsun Tribal Band of Mission San Juan Bautista	3/27/2018	Ms. Zwierlein requested that a cultural resources tailgate training be provided to the construction crew and that if cultural resources are identified during Project-related activities, to have an archaeologist and tribal monitor out on site.
Rosemary Cambra, Chairperson, Muwekma Ohlone Indian Tribe of the San Francisco Bay Area	3/27/2018	Requested literature search and a copy of the cultural technical document. AECOM will provide the technical document, which includes a copy of the literature search, once the document is finalized.
Andrew Galvan, The Ohlone Indian Tribe	3/27/2018	Mr. Galvan received the copy of the literature search and the NAHC response. Will review and call back with any questions. AECOM placed a follow up phone call to Mr. Galvan on 7/20/2018; a message was left.
Ann Marie Sayers, Chairperson, Indian Canyon Mutsun Band of Costanoan	3/27/2018	Has no questions / concerns at this time.

5 Background

5.1 Project Setting

The APE is located in the County of San Mateo on an open terrace that provides public beach and ocean access, approximately 1.25 miles north of the community of Montara and west of McNee Ranch State Park. The APE, at an elevation of approximately 150 feet above sea level, is located along SR1 at the existing Gray Whale Cove parking lot. This lot provides parking for the Gray Whale Cove State Beach and hiking trails into the nearby state park.

Vegetation within and just outside the APE consists of: northern coastal scrub, ruderal, and landscaped. Northern coastal scrub is typical of the San Mateo County coastal region. Dominant species include native shrubs such as coyote brush (*Baccharis pilularis*), California sagebrush (*Artemisia californica*), California coffeeberry (*Frangula californica*), blue blossom (*Ceanothus thyrsiflorus* var. *thyrsiflorus*), poison oak (*Toxicodendron diversilobum*) and bush monkey-flower (*Mimulus aurantiacus*). The slopes to the east and west of the APE host landscaped wooded areas which included planted (or escaped) ornamental species such as Monterey pine (*Pinus radiata*) and Monterey cypress (*Hesperocyparis macrocarpa*), both native to the Monterey Peninsula but frequently planted along the San Mateo coast. Ruderal habitat is located on the road shoulders along SR 1. Ruderal habitats are made up of highly disturbed upland vegetation, characterized by weedy species.

Geologically, the APE is mapped as bedrock (br) and latest Pleistocene undifferentiated alluvial deposits (Qpa) (Witter et al. 2006). Soils in the APE are mapped as the Scarper-Miramar complex. Both Scarper and Miramar soils are thin and poorly developed, extending only 20 to 40 inches below surface before hitting weathered bedrock (USDA 2018). Given the limited depth of the underlying soils and the absence of Holocene geological deposits in project area, the APE is not sensitive for buried archaeology.

5.2 Prehistory

The current San Francisco Bay Area regional temporal chronology standard is the Groza et al. (2011) Dating Scheme D, which uses radiocarbon dates from provenienced *Olivella* shell beads to describe cultural patterns in the region. *Olivella* beads are used to create temporal chronologies because they have distinct stylistic phases bound by time and were prehistorically widely traded throughout California, and extending into Nevada, Utah, and New Mexico. Scheme D is primarily a Late Holocene sequence encompassing post-4200 calibrated (cal) before present (B.P.), due to a paucity of data for earlier periods.

Scheme D improved on previous *Olivella* bead chronologies (A through C) by increasing sampling variation and accounting for the marine reservoir effect; this reformed previous dates by up to 200 years (Milliken et al. 2007:105). Scheme D divides broad periods into shorter “bead horizons” to describe “short periods marked by trade of particular bead types across wide areas of Central California, in order to clearly separate units of time and culture” (Milliken et al. 2007:105). This separation of time and cultural was an important theoretical tool championed by Fredrickson (1973; 1994), and the Scheme D dating scheme still relies on this earlier work with regards to the definition of broad cultural patterns. Scheme D offers more precise, empirically robust temporal groupings than the central California taxonomic system for archaeological sites dated after 4200 cal B.P., and is hence the preferred modern chronological system for discussing temporal changes in cultural patterns in the Bay Area.

The temporal sequence for the archaeology of the San Francisco Bay Area can be organized into broad geologic time segments, with much greater temporal resolution for the Late Holocene, based on Groza et al.'s (2011) Scheme D. The temporal periods are defined in Table 1:

Table 1: Temporal sequence for San Francisco Bay Area archaeology, based on Groza et al. (2011).

Time Period	cal B.P.
Terminal Pleistocene	13,500 – 11,700
Early Holocene	11,700 – 8200
Middle Holocene	8200 – 4200
Late Holocene	4200 – 180
Early Period	4200 – 2550
Early/Middle Transition	2550 – 2150
Middle Period (M1-4)	2150 – 930
Middle/Late Transition	935 – 685
Late Period (L1a, L1b, L2)	685 – 180
Mission/Historic	180 – 115

The Middle and Late Periods consist of additional bead horizons of approximately 200 to 300 years; however, the earlier periods are not delineated due to coarser data resolution. Each of these bead horizons is associated with one or multiple bead types, which enable an informal estimation of age of an archaeological deposit when a diagnostic bead is encountered. Detailed descriptions of each bead horizon and associated bead types can be found in Groza et al. (2011). Byrd et al. (2016:3-20) developed a useful table that lists the bead types by bead horizon and calibrated ages, and additionally includes the broader corresponding cultural patterns defined by Fredrickson (1994).

Terminal Pleistocene

The earliest evidence for human occupation in California, during the Terminal Pleistocene, is very sparse, consisting primarily of isolated fluted points, as well as limited archaeological evidence from the Santa Barbara Channel Islands. Throughout California, the Terminal Pleistocene occupation is infrequently encountered; no fluted points or archaeological deposits dating to this time period have been documented in the San Francisco Bay Area. The absence of these archaeological sites can be partially attributed to the small mobile populations leaving only a marginal footprint on the landscape, in conjunction with the subsequent rise of sea levels and coastal erosion burying what limited sites were deposited during this time (Byrd et al. 2016).

Early Holocene

Early occupation of the San Francisco Bay region is characterized by the use of handstones and millingslabs, stemmed points, crescents, and steep-edged formed flaked tools that served a semi-mobile hunter-gatherer population who exploited a wide range of plants and animals from marine, lacustrine, and terrestrial environments (Byrd et al. 2016).

Middle Holocene

Middle Holocene archaeological deposits are represented with over 60 known sites in the San Francisco Bay-Delta Area (Byrd et al. 2016). Sites from this period include both surficial and buried deposits, with a number of substantial residential settlements. In addition, several isolated burials found in buried contexts have been identified, the closest being that of CA-SMA-273 near Coyote Point, 10 miles east of the APE on the bay margin. Artifact assemblages from this time are varied and are characterized by groundstone (with both handstones and millingslabs represented, as well as mortars and pestles, sometimes together and sometimes independently of each other); side-notched dart points; cobble-based implements; and shell beads and ornaments (Byrd et al.

2016). Mortars and pestles appeared around 6000 cal B.P., and became the predominant groundstone implements thereafter.

Late Holocene

The Late Holocene is well-documented in the San Francisco Bay-Delta Area with over 240 known archaeological sites (Milliken et al. 2007). This time period reflects an increase in population and socio-economic complexity, coupled with resource intensification and an increase in inter-group violence (Lightfoot et al. 2013; Schwitalla et al. 2014; Whitaker and Byrd 2014).

Early Period

The most dramatic shift observable in the archaeological record during the Early Period includes the establishment and/or significant expansion of shellmounds around the bay. Prominent mounds near the bay margins that date to the Early Period include University Village (CA-SMA-77) and San Bruno Mountain mound (CA-SMA-40) (Byrd et al. 2016). Shellmound assemblages include stemmed and short, broad leaf projectile points; mortars and pestles; perforated charmstones; bone awls; notched and grooved net sinkers; rectangular and spire-topped *Olivella* beads; rectangular *Haliotis* beads and pendants (Lightfoot 1997:138).

Middle Period

Mound building reached its climax during the Middle Period, with the majority of the dated mound sites having components from this time (Lightfoot and Luby 2012). This trend is correlated with greater settlement permanence, including evidence of year-round or multi-season occupation (Hylkema 2002; Milliken et al. 2007), and greater social complexity and ritual elaboration (Lightfoot 1997). Artifact type changes occurring during this time period include barbless and single-barbed bone fishing spears; large, shaped mortars and large pestles; ear spools and various forms of *Haliotis* and *Olivella* shell beads and ornaments (Byrd et al. 2016). Mortuary practices were highly ritualized; with some individuals buried with thousands of shell beads. Terrestrial resources appear to have been exploited in greater abundance during this time period, including greater use of deer and acorns (Bickel 1978; Whitaker and Byrd 2014; Wohlgemuth 2004). In addition, many shellmound sites show a shift from almost exclusive oyster exploitation, to mussel and horn sail.

Late Period

The Late Period is the best-documented era, and current data suggests that the Bay-Delta Area populations increased in size, sedentary villages flourished, and ritual activity increased (Byrd et al. 2016). Artifact assemblages include “clam disk beads, distinctive *Haliotis* pendants, flanged steatite pipes, chevron-etched bone whistles and tubes, elaborately finished stone ‘flower pot’ mortars, and needle-sharp coiled basketry awls” (Milliken et al. 2007:99). The bow and arrow make their appearance in the region around 700 cal B.P., with a distinctive arrow style dubbed the Stockton Serrated. Evidence reveals a greater reliance on small seeds, further supplementing the earlier use of acorns and other nuts, suggesting a possible surplus production and storage for use in the fall and winter (Byrd et al. 2016). Funerary rituals were strongly patterned and included flexed internments and “killed” grave offerings, along with occasional cremations.

5.3 Ethnography

Ethnographic literature indicates that the APE was formerly the territory of speakers of Ramaytush, one of eight Ohlone languages (Levy 1978:485). The Raymatush language was spoken by about 1,400 people in the areas now designated as San Mateo and San Francisco counties (Levy 1978:485). The APE was likely within the vicinity of the Ohlone-speaking people that called themselves the Chiguan and inhabited the territory from Montara Mountain down to Half Moon Bay (National Park Service [NPS], n.d.). At the time of Spanish contact, the entire local tribe consisted of no more than 50 people. Mission records indicate there were two Chiguan villages: Ssatumnumo and Chagūnte. Ssatumnumo was located within the Princeton-Pillar Point region and was closer to the APE than the Chagūnte village, which was further south in Half Moon Bay, near Pilarcitos Creek (NPS, n.d.).

The Chiguan people traveled over and back from Montara Mountain on paths, portions of which are still visible. Uphill and east of Gray Whale Overlook, an Indian trail is still visible near Saddle Pass on the North Peak Access Road. The Indian path probably followed the ridge line south, behind the Willow Brooks Estates area in Pacifica’s Linda Mar District, up Montara Mountain to Salle Pass, to the ridge above Green Valley before dropping down to Martini Creek (NPS n.d.).

The basic Ohlone social unit was the family household, which was extended patrilineally (Harrington 1942). A household was made up of about 15 individuals (Broadbent 1972). Households grouped together to form villages, which in turn, formed tribelets. There were approximately 40 Ohlone tribelets. Tribelets exchanged trade goods such as obsidian, shell beads, and baskets; participated in ceremonial and religious activities together; intermarried; and could have extensive reciprocal obligations to one another involving resource collection. "The Ohlones," writes Malcolm Margolin, "were not forty independent, isolated tribelets jealously guarding their frontiers. Rather, each tribelet was involved in a network of feasting, trading, and gift-giving" (Margolin 1978:101).

The Ohlone insured a sustained yield of plant and animal foods by employing land management strategies, such as controlled burning of extensive areas. While acorns probably were one of the most important plant foods, seeds, berries and roots also played an important part of their diet (Levy 1978:491). Seeds, such as chia or holly-leaf cherry, were either roasted or ground to produce a meal that was eaten. Roots included wild onion, chuchupate, and cattail. Fish and game were also an integral part of the Ohlone diet; mammals included: deer, elk, antelope, and mountain lion. Waterfowl included ducks and geese. Examples of fish important to the Ohlone diet include, but were not limited to: steelhead, salmon, swordfish, and sturgeon (Levy 1978:491).

The Ohlone built dome-shaped shelters which they thatched with ferns, tule, grass, and reeds. The thatch was tied to the structure's frame with willow withes. The Ohlone also built small sweathouses, accommodating six to eight persons, which were dug into creek banks and roofed with brush; and circular dance areas, which were enclosed by fences woven from brush or laurel branches (Levy 1978:492). Plants, particularly sedge, were also woven into baskets. Basket making was generally done by women, who crafted cooking and storage containers, fish traps, and trays for leaching acorns. Tightly woven baskets, decorated with feathers or shell, were valued exchange items (Margolin 1978:121-122). Animal bones, teeth, beaks, and claws were made into awls, pins, knives, and scrapers. Pelts and feathers became clothing and bedding, while sinews were used for cordage and bow strings. Feathers, bone, and shells were crafted into ornaments (Heizer and Elsasser 1980).

By the late 18th century, Spanish settlers moved into northern California, established the mission system, and dramatically transformed Ohlone culture. Many Ohlone were baptized by the Franciscan missionaries and made to work on mission farms. Most Chiguans were brought into the Mission system between 1783 and 1791; most were baptized at Mission San Francisco de Asis. Following the secularization of the missions in 1834, many of the surviving Ohlone worked as manual laborers on ranchos (Levy 1978:486). Many of the vaqueros that worked on the ranchos were California Indians (NPS n.d.). In the 1790s, the Mission Fathers began grazing cattle in the Rancho Corral de Tierra area. These lands that Portolá, Costansó and Crespi had criticized for lack of wood were perfect for livestock raising. For centuries the Indians had been burning the landscape to make it better for the herds of large grazing animals that they hunted (NPS n.d.).

Ohlone people continue to live in their traditional territory, which includes San Mateo County, and continue to engage in traditional cultural practices.

5.4 History

The APE is located along a stretch of rugged relatively undeveloped California coastline, between the modern-day cities of Pacifica (to the north) and Montara (to the south). The first recorded European sighting of the general region was by Francisco Gali in 1595 (NPS n.d.). After an initial period of exploration, the Spanish began founding missions, presidios, and pueblos. The sixth California Mission built, Mission Dolores, was founded approximately fifteen miles north of the APE in 1777. Following the independence of Mexico and the secularization of the missions in the 1830s, Mexico disposed of the property by dividing it into ranchos for cattle and distributed it to private citizens. The APE is located within the Corral de Tierra Land Grant. On current maps, the grant can be described as beginning at Montara Mountain to the north, the ocean to the west, *Arroyo de en Medio* to the south and the first mountain ridge to the east. It includes the modern-day communities of Montara, Moss Beach, Princeton, and El Granada (NPS n.d.).

The ranch was granted in two sections: north and south. The APE is located within the northern section of the grant that was given to Francisco Guerrero Palomares in 1839. His widow, Josefa Haro de Guerrero, filed her claim in 1852 and received it 14 years later (Kyle et al. 2002). Josefa remarried an American, James G.

Denniston, and the Rancho came under American ownership. Denniston continued to raise cattle and beef on the property but also planted hay, oats, barley, and potatoes (NPS n.d.).

California underwent a rapid change during and after the Gold Rush, especially in terms of development; however the San Mateo County coast avoided this trend. Instead, small-scale farms using a stable local labor force gave the coast unique character (NPS n.d.). Post-Gold Rush immigrants included those of Irish, Chinese, Japanese, Italian, and Portuguese descent. In general, this influx of immigrants provided agricultural laborers.

In addition to working on farms, many Portuguese engaged in coastal whaling, as it was a traditional occupation practiced in the Azores. The large number of whales migrating down the California coastline made the practice a profitable one. One observer of whalers and whales reported in 1873 (after nearly 20 years of shore-whaling activity) counting at least 15 whale spouts at intervals off the San Mateo County coast. This was most likely a pod of gray whales. Instinctively, the grays follow the coast on their annual migratory search for food. Shore whalers could render an average of 30 barrels of oil from such an animal. There may have been earlier whaling activity off the San Mateo Coast, but no real evidence exists of a whaling station until about 1860 at Pillar Point. Most historical accounts agree that California shore whaling ended in the 1890s (NPS n.d.). There is little doubt that the Gray Whale Cove derives its name from the large number of gray whales migrating down the coast line to this day.

The San Mateo County coastline has been treacherous to oceangoing navigators for all its recorded history. Ships have been sailing past the San Mateo County coast since the time of Cabrillo (1542). The Gold Rush however brought hundreds of ships. The first recorded ship to breakup at Half Moon Bay was the 350 ton Isabelita Hyne, on January 8, 1856. It washed up on the beach belonging to James Denniston at Rancho Corral de Tierra. Congress authorized \$15,000 for installation of a fog whistle at Montara Point in March of 1873. Inevitably, the fog whistle was not enough, and In 1912, the federal government upgraded the Montara station by building a wooden tower, equipped with a fourth-order, French-made, Fresnel lens, to act as a lighthouse. Even today, the San Mateo coast remains dangerous to sailing vessels, with the last documented wreck occurring in 2004 (NPS n.d.).

A review of historic aeriels and topographic maps indicates that the APE was relatively undeveloped in the mid-twentieth century. A road and a building are depicted on a 1949 USGS 7.5-minute map on the flat terrace just west of the APE (USGS 1949). The building is visible on a 1965 historic aerial (see Figure 4); however, it appears to be non-extant by 1968 (historicaeriels.com). The parking lot area associated with Gray Whale Cove is shown on a 1980 aerial (historicaeriels.com 2018). The steep rugged terrain of the region and the development of McNee State Park to the west likely discouraged further development of the area.

6 Field Methods


6.1 Field Methods

A pedestrian survey of the APE was conducted on February 7, 2018, by AECOM archaeologist Annamarie Leon Guerrero. The majority of the APE is paved, or within compacted, graded, and graveled/landscaped shoulder of SR1 (Photograph 1 and 2). However, a portion of the APE—the location of the trenching for the utility connection—consists of a densely vegetated hillside on the north side of SR1 (Photograph 3); this area was examined for archaeological materials. Boot scrapes were employed in order to examine the ground surface. Visibility was poor (less than 5 percent).

No cultural resources were identified in the APE during the pedestrian survey. Due to its proximity, the previously identified archaeological resource, P-41-000131 was re-located as part of the survey effort. The resource consisted of a thin layer of shell midden, containing primarily barnacle and mussel, overlaying a coastal terrace, covered in dense vegetation, including poison oak and manzanita. The site boundary was re-located and confirmed that it is outside of the current APE. The site boundary appeared to be similar to the Hines' et al. (1986) recording.



Photograph 2: Overview of western extent of parking lot; note existing berm/landscaped area. SR1 on right side of frame. View south



Photograph 1: Overview of Project area towards proposed left turn lane. Existing entrance to Gray Whale Cove parking lot visible on right side of frame. View north.



Photograph 3: Overview of proposed open trenching location. View northeast.

7 Findings and Conclusions

7.1 Findings and Conclusions

The background research, literature review, and field survey identified no archaeological resources in the APE.

P-41-000131 was re-located and confirmed as outside of the current APE boundary. The resource, a thin layer of shell midden, containing primarily barnacle and mussel, overlaying a coastal terrace, appeared to be consistent with Hines' et al. (1986) recording in terms of description and boundary limits. See Figure 3A-B.

Given that the APE is mapped as bedrock (br) and latest Pleistocene undifferentiated alluvial deposits (Qpa), and that soils mapped within the APE (Scarper-Miramar) are thin and poorly developed, the APE is not sensitive for buried archaeology.

7.2 Impacts and Recommendations

CEQA Guidelines Section 15064.5 provides specific guidance for determining the significance of impacts on historic architectural and archaeological resources. Under CEQA, these significant resources are called "historical resources" whether they are of historic or prehistoric age. A historical resource is defined as any building, structure, site, or object listed in or determined eligible for listing in the California Register of Historical Resources, or those listed in the historical register of a local jurisdiction. Cultural resources listed on the National Register of Historic Places and located in California are considered historical resources for the purposes of CEQA.

The project would not cause a substantial adverse change to a historical or archaeological resource as defined by CEQA. No historical resources were identified during the identification efforts completed for this project. The deepest project impacts are located along the margins, or shoulder area, of SR1, that generally consists of fill and landscaping. Given that the soils in the area thin and poorly developed and overlay bedrock, subsurface impacts will occur in areas not sensitive for buried archaeology. The project would therefore, have no impact to historical resources.

7.3 Unanticipated Discovery and/or Changes in the Project

If cultural materials are discovered during construction, all earth-moving activity within and around the immediate discovery area will be diverted until a qualified archaeologist can assess the nature and significance of the find.

If human remains are discovered, State Health and Safety Code Section 7050.5 states that further disturbances and activities shall stop in any area or nearby area suspected to overlie remains, and the County Coroner contacted. Pursuant to CA PRC Section 5097.98, if the remains are thought to be Native American, the coroner will notify the NAHC, which will then notify the Most Likely Descendent (MLD). At this time, the person who discovered the remains will contact the District Environmental Branch so that they may work with the MLD on the respectful treatment and disposition of the remains. Further provisions of PRC 5097.98 are to be followed as applicable.

7.4 Statement of Limitations

This report has been prepared based on certain key assumptions made by AECOM that substantially affect the conclusions and recommendations of this report. These assumptions, although thought to be reasonable and appropriate, may not prove to be true in the future. The conclusions and recommendations of AECOM are conditioned upon these assumptions.

The Cultural Resources assessment was performed based upon information provided by the NWIC of the CHRIS, on June 2, 2014, by the NAHC on March 7, 2018, and direct observation of site conditions and other information

that is generally applicable as of February 2018, and the conclusions and recommendations herein are therefore applicable only to that timeframe.

Information obtained from these sources in this timeframe is assumed to be correct and complete. AECOM will not assume any liability for findings or lack of findings based upon misrepresentation of information presented to the AECOM Cultural Resources Assessment team or for items not visible, made available, accessible, or present at the site at the time of the project area survey.

8 References Consulted

Beck, Warren A. and Ynez D. Haase

1974 *Historical Atlas of California*. University of Oklahoma Press, Norman, OK.

Broadbent, Sylvia M

1972 The Rumsen of Monterey: An Ethnography from Historical Sources. In *Miscellaneous Papers in Archaeology*, pp. 45-93. University of California Archaeological Research Facility Contributions, Number 14. Berkeley.

Byrd, Brian, Adrian Whitaker, Patricia Mikkelsen, Todd Jaffke, Philip Kaijankoski, Jack Meyer, Randall Milliken, Jeffrey Rosenthal, and Eric Wohlgemuth

2016 *Draft Caltrans District 4 Research Design and Treatment Plan for Native American Archaeological Resources in the San Francisco Bay-Delta Region*. Far Western Anthropological Research Group Inc., Davis, CA. Prepared for Caltrans District 4, Oakland, California.

California Department of Parks and Recreation

1976 *California Inventory of Historic Resources*. California Department of Parks and Recreation, Sacramento, CA.

California Department of Transportation (Caltrans)

1997 *Index to California Highways and Public Works, 1937-1967*. Accessed 25 May 2017 at <http://www.dot.ca.gov/ser/downloads/cultural/CalHwyIndex.pdf>.

2010 *Caltrans Historic Bridge Inventory*. Accessed April 22, 2017 at <http://www.dot.ca.gov/hq/structur/strmaint/historic.htm>.

2014 *Programmatic Agreement Among the Federal Highway Administration, the Advisory Council on Historic Preservation, the California State Historic Preservation Officer, and the California Department of Transportation Regarding Compliance with Section 106 of the National Historic Preservation Act, as it Pertains to the Administration of the Federal-Aid Highway Program in California*. Accessed April 22, 2017 at <http://www.dot.ca.gov/ser/vol2/vol2.htm>.

2018 Letter from Office of Traffic Safety to Office of Design Peninsula. Request for Traffic Accident Data (3 year period from January 1, 2014 through December 31, 2016). March 12, 2018.

California Office of Historic Preservation

1988 *Five Views: An Ethnic Historic Site Survey for California*. California Department of Parks and Recreation. Accessed April 22, 2017 at http://www.cr.nps.gov/history/online_books/5views/5views.htm.

1992 *California Points of Historical Interest*. California Department of Parks and Recreation, Sacramento, CA.

1996 *California State Historical Landmarks*. California Department of Parks and Recreation, Sacramento, CA.

2012 *Directory of Properties in the Historic Property Data File* (California Office of Historic Preservation, April 5, 2012) The directory includes the listings of the National Register of Historic Places, National Historic Landmarks, and the California Register of Historical Resources. California Department of Parks and Recreation, Sacramento, CA.

Fredrickson, David A.

1973 *Early Cultures of the North Coast Ranges, California*. Doctoral dissertation, Department of Anthropology, University of California, Davis, CA.

1994 Spatial and Cultural Units in Central California Archaeology. In *Toward a New Taxonomic Framework for Central California Archaeology*, edited by Richard E. Hughes, pp. 25-47. University of California Archaeological Research Facility Contributions No. 51. Berkeley.

Groza, Randall G., Rosenthal, Jeffrey, Southon, John, and Milliken, Randall.

2011 A refined shell bead chronology for late Holocene Central California. *Journal of California and Great Basin Anthropology* 31(2):135-154.

Gudde, Erwin G.

1998 *California Place Names: The Origin and Etymology of Current Geographical Names*. Fourth edition revised and enlarged by William Bright. University of California Press, Berkeley, CA.

Harrington, John P.

1942 Cultural Element Distributions, XIX: Central California Coast. *Anthropological Records* 7, no. 1 (1942): 1-44.

Heizer, Robert F. and Albert Elsasser

1980 *The Natural World of the California Indians*. University of California Press. Berkeley, California.

Hines, P., B. Rivers, and T Wheeler

1986 Archaeological Site Record for P-41-000131 (CA-SMA-129). On file at the NWIC, Sonoma State University, Rohnert Park, CA.

Hylkema, Mark G.

2002 Tidal Marsh, Oak Woodlands, and Cultural Florescence in the Southern San Francisco Bay Region. In *Catalysts to Complexity: Late Holocene Societies of the California Coast*, edited by Jon M. Erlandson and Terry L. Jones, 233-262. Perspectives in California Archaeology vol. 6, Jeanne E. Arnold, senior series editor. Cotsen Institute of Archaeology, University of California, Los Angeles, California.

Jackson, and Dietz

1970 Archaeological Site Record for P-41-000131 (CA-SMA-129). On file at the NWIC, Sonoma State University, Rohnert Park, CA.

Lightfoot, Kent

1997 Cultural Construction of Coastal Landscapes: A Middle Holocene Perspective from San Francisco Bay. In *Archaeology of the California Coast During the Middle Holocene*, edited by Jon M. Erlandson and Michael A. Glassow, pp. 129-141. Perspectives in California Archaeology, Vol. 4. Institute of Archaeology, UCLA.

Lightfoot, Kent and Edward Luby

2012 Mound Building by California Hunter-Gatherers. *The Oxford Handbook of North American Archaeology*.

- Margolin, Malcolm
1978 The Ohlone Way: Indian Life in the San Francisco-Monterey Bay Area. Heyday Books, Berkeley.
- National Park Service
n.d. Historic Resources Study for Golden Gate National Recreation Area in San Mateo County. Available at: <https://www.nps.gov/goga/learn/historyculture/upload/San-Mateo-HSR-Part-III-Rancho-Corral.pdf>
- Schwitalla, Al W.
2014 Violence among Foragers: The Bioarchaeological Record from central California. *Journal of Anthropological Archaeology* 33:66-83.
- Kroeber, Alfred L.
1925 *Handbook of the Indians of California*. Bulletin of American Ethnology Bulletin 78. Smithsonian Institution, Washington, D.C. Reprinted 1976 by Dover, NY.
- Kyle, Douglas E., Mildred Brooke Hoover, Hero Eugene Rensch, Ethel Grace, Rensch, and William N. Abeloe
2002 *Historic Spots in California*. Fifth edition, revised by Douglas E. Kyle. Stanford University Press, Stanford, CA.
- Levy, Richard
1978 Costanoan. In *Handbook of North American Indians, Volume 8: California*, edited by Robert F. Heizer, pp. 485-495. William C. Sturtevant, general editor. Smithsonian Institution, Washington, D.C.
- Milliken, Randall
1995 *A Time of Little Choice*. Ballena Press Anthropological Papers No. 43. Menlo Park, California.
- Milliken, Randall, Richard T. Fitzgerald, Mark G. Hylkema, Randy Groza, Tom Origer, David G. Bieling, Alan Levanthal, Randy S. Wiberg, Andrew Gottsfield, Donna Gillette, Viviana Bellifemine, Eric Strother, Robert Cartier, and David A. Fredrickson
2007 Punctuated Culture Change in the San Francisco Bay Area. In *California Prehistory*, edited by Terry L. Jones and Kathryn A. Klar, pp. 99-124. Rowman & Littlefield Publishers, Lanham, MD.
- Nelson, Nels C.
1909 Shellmounds of the San Francisco Bay Region. *University of California Publications in American Archaeology and Ethnography* 7(4):309-356.
- NETR Online
2017 Historic Aerials, various dates. Available online: <https://historicaerials.com/viewer>. Accessed December 20, 2017.
- San Mateo County Board of Supervisors
2012 Highway 1 Safety and Mobility Improvement Study: Phase 2, San Mateo County, Midcoast Montara, Moss Beach. Prepared by Local Government Commission, Nelson\Nygaard Consulting Associates, Opticos Design, Inc., Walkable and Livable Communities Institute, and Urban Advantage. November 20. http://www.dot.ca.gov/hq/tpp/offices/ocp/dist4/fy10-11/SanMateo_Ph_2_Study_Final_LR.pdf
- San Mateo County Transportation Authority (SMCTA).
2015 Preliminary Planning Study (PPS) for Highway 1 Congestion & Safety Improvement Project. August.

UC Davis

2018 California Soil Resource Lab, SoilWeb. Accessed at <https://casoilresource.lawr.ucdavis.edu/soilweb-apps> on March 16, 2018.

U.S. Department of Agriculture

2018 Scarper Series Soil Official Soils Description. Available at:
https://soilseries.sc.egov.usda.gov/OSD_Docs/S/SCARPER.html.

U.S. Geological Survey (USGS)

1899 *Palo Alto, California* 1:62,500 topographic quadrangle. U.S. Geological Survey, Washington, D.C.
1902 *Santa Cruz, California* 1:125,000 topographic quadrangle. U.S. Geological Survey, Washington, D.C.
1943 *Palo Alto, California* 1:62,500 topographic quadrangle. U.S. Geological Survey, Washington, D.C.
1953 *Mountain View, California* 1:62,500 topographic quadrangle. U.S. Geological Survey, Washington, D.C.
1961 *Mountain View, Calif.* 7.5-minute topographic quadrangle. U.S. Geological Survey, Washington, D.C.
1997 *Mountain View, Calif.* 7.5-minute topographic quadrangle. U.S. Geological Survey, Washington, D.C.

Witter, Robert C., Keith L. Knudsen, Janet M. Sowers, Carl M. Wentworth, Richard D. Koehler, and Carolyn E. Randolph

2006 *Maps of Quaternary Deposits and Liquefaction Susceptibility in the Central San Francisco Bay Region, California*. USGS Open-File Report 2006-1037.

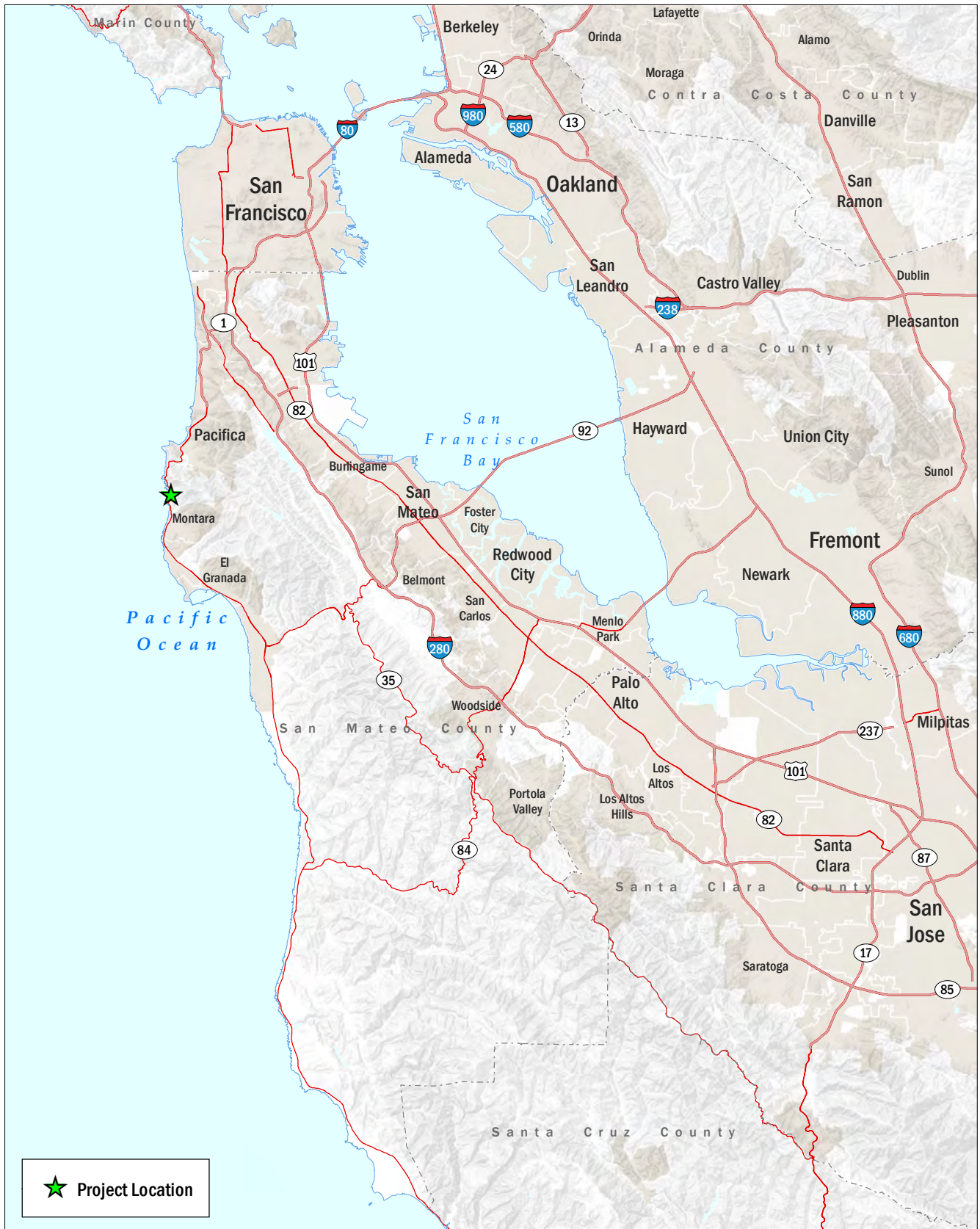
Whitaker, Adrian R. and Brian F. Byrd

2014 Social Circumscription, Territoriality, and the Late Holocene Intensification of Small-Bodied Shellfish Along the California Coast. *The Journal of Island and Coastal Archaeology*, 9:2 pp. 150-168.

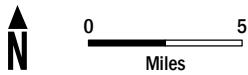
Wohlgemuth, Eric

2004 Charred Plant Remains. In *Xonxon'ata, in the Tall Oaks: Archaeology and Ethnohistory of a Chumash Village in the Santa Ynez Valley*, by W.R. Hildebrandt, pp. 77-83. Contributions in Anthropology 2. Santa Barbara Museum of Natural History, Santa Barbara, California.

Figures



★ Project Location



ESRI roads, 2010

FIGURE 1
 Project Vicinity

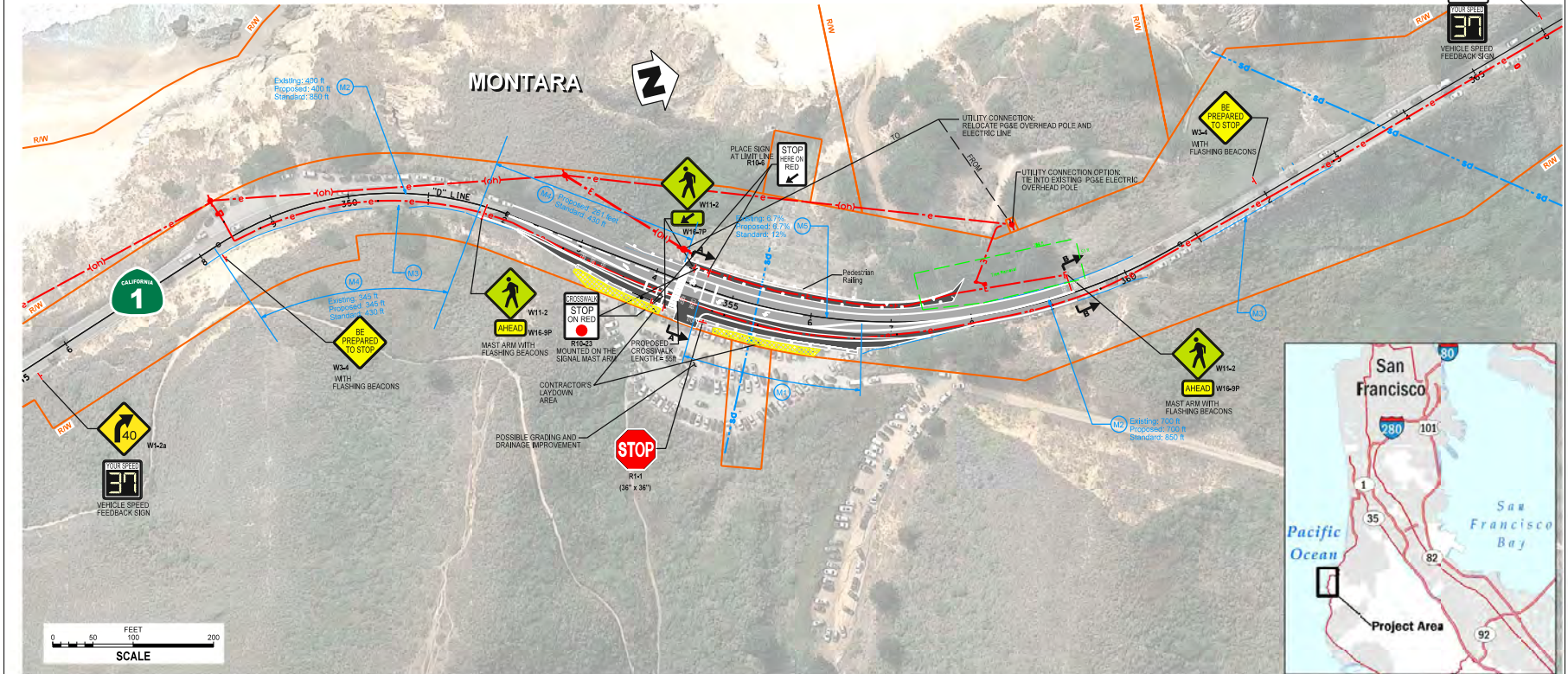


ESRI roads, 2010





GRAY WHALE COVE PEDESTRIAN ACCESS IMPROVEMENT PROJECT (PM 37.8/38.0) McNEE RANCH STATE PARK, HIGHWAY 1 ENVIRONMENTAL PHASE

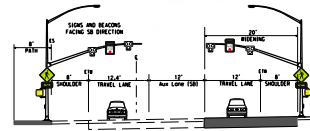


LEGEND:

- PROPOSED WIDENING
- EXISTING ROADWAY
- PROPOSED STRIPING
- EXISTING STRIPING
- PROPOSED SIGNAGE
- EXISTING STORM DRAIN
- EXISTING PG&E UG ELECTRIC
- EXISTING PG&E OH ELECTRIC
- PROPOSED PG&E UG ELECTRIC
- PROPOSED PG&E OH ELECTRIC
- MANDATORY DESIGN EXCEPTION
- CONTRACTOR'S LAYDOWN AREA

PROPOSED DESIGN EXCEPTIONS

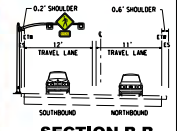
DESIGN STANDARD	CONDITION	
M1 Mandatory 405.2(d) Non Standard Deceleration Length Standard: 50 mph Design Speed = 435 feet	Existing: No Crosswalk Proposed: 224 ft	Standard: 435 ft
M2 Mandatory 203.2 Non Standard Curve Radius Standard: 50 mph Design Speed = 850 feet	Existing: 400 ft Proposed: 400 ft	Existing: 700 ft Proposed: 700 ft Standard: 850 ft
M3 Mandatory 302.1 Non Standard Shoulder Width Standard: 8 foot Shoulder	Existing: Varies from 0.6 to 6.5 ft Proposed: Varies from 0.6 to 8 ft	Standard: 8 ft
M4 Mandatory 201.1 Non Standard Stopping Sight Distance Standard: 50 mph Design Speed = 430 feet	Existing: 345 ft Proposed: 345 ft	Proposed: 281 ft Standard: 430 ft
M5 Mandatory 202.2 Non Standard Superelevation Rate Standard: 12%	Existing: 6.7%, 700 ft Proposed: 6.7%, 700 ft	Standard: 12%



SECTION A-A

NO SCALE

Push button activated hybrid beacon provides signalized crosswalk at mid-block location.



SECTION B-B

NO SCALE

MAST ARM WITH FLASHING BEACONS

AECOM

AECOM

Gray Whale Cove Pedestrian Access Improvement Project

FIGURE 3B

Designated Pedestrian Crossing


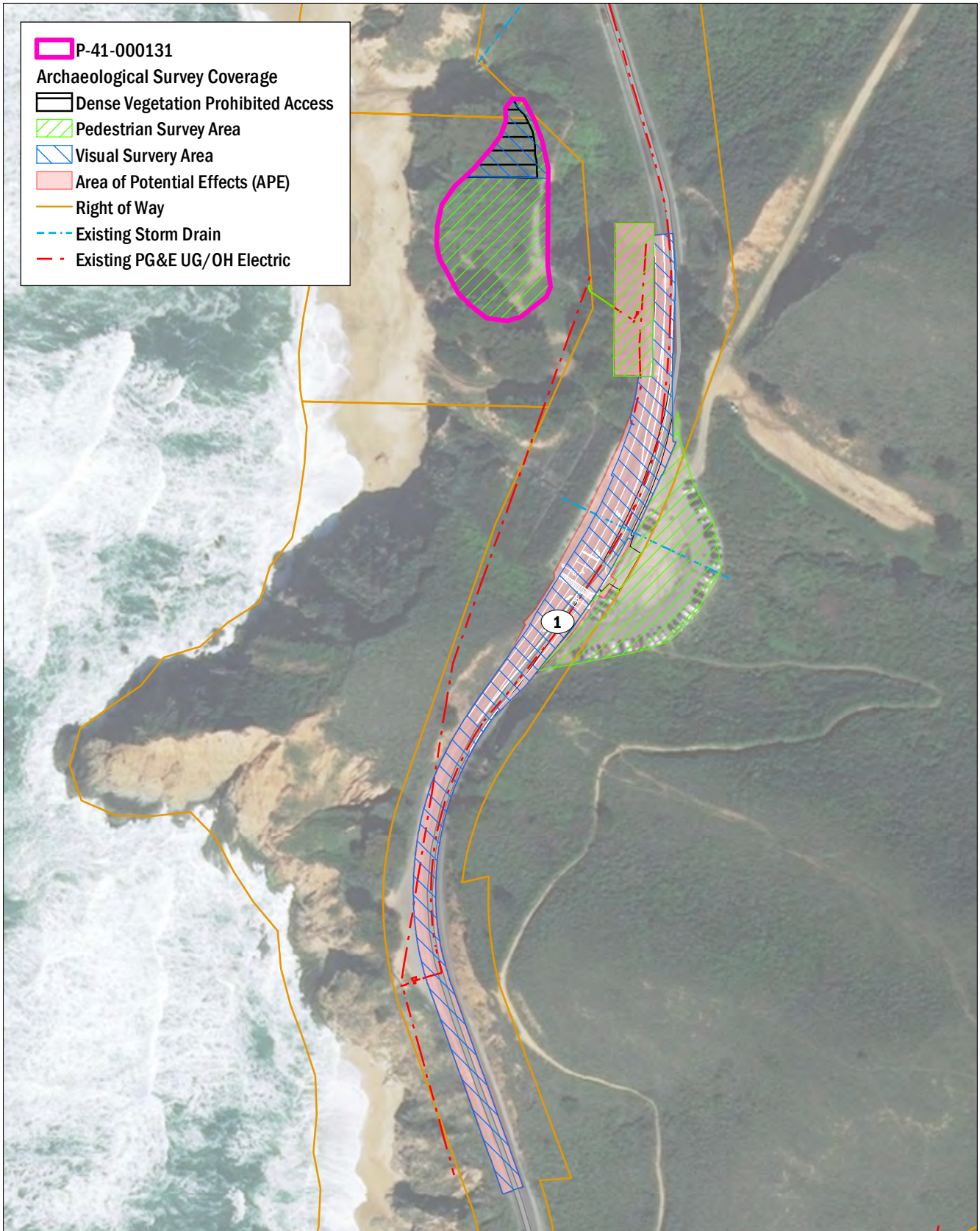


N
 0 100
 Feet

ESRI roads, 2010

AECOM
 Gray Whale Cove Pedestrian Access Improvement Project

FIGURE 4
 1965 Historic aerial of San Mateo County coastline



ESRI roads, 2010

FIGURE 5
Archaeological Survey Coverage

Appendix A. Native American Consultation

Guerrero, Annamarie

From: Guerrero, Annamarie
Sent: Thursday, March 01, 2018 2:10 PM
To: 'nahc@nahc.ca.gov'
Subject: Sacred Lands File Search & Native American Contact List
Attachments: Gray_Whale Cove_NAHCform.pdf

To Whom It May Concern:

Please find attached a Sacred Lands File & Native American Contacts List Request for the Gray Whale Cove Project, in San Mateo County.

Thank you,

Annamarie

Annamarie Leon Guerrero
Archaeologist
D 1-510-874-3099 C 1-510-673-4387
annamarie.guerrero@aecom.com

Please note our new address:

AECOM
300 Lakeside Drive, Suite 400
Oakland, CA 94612, USA
T +1-510-893-3600
aecom.com

Sacred Lands File & Native American Contacts List Request

Native American Heritage Commission

1550 Harbor Blvd, Suite 100

West Sacramento, CA 95691

916-373-3710

916-373-5471 – Fax

nahc@nahc.ca.gov

Information Below is Required for a Sacred Lands File Search

Project: Gray Whale Cove _____

County: San Mateo County _____

USGS Quadrangle Name: Montara Mountain _____

Township: See notes **Range:** See notes **Section(s):** _____

Company/Firm/Agency: AECOM _____

Street Address: 300 Lakeside Dr. _____

City: Oakland **Zip:** 94612 _____

Phone: 510-874-3099 _____

Fax: _____

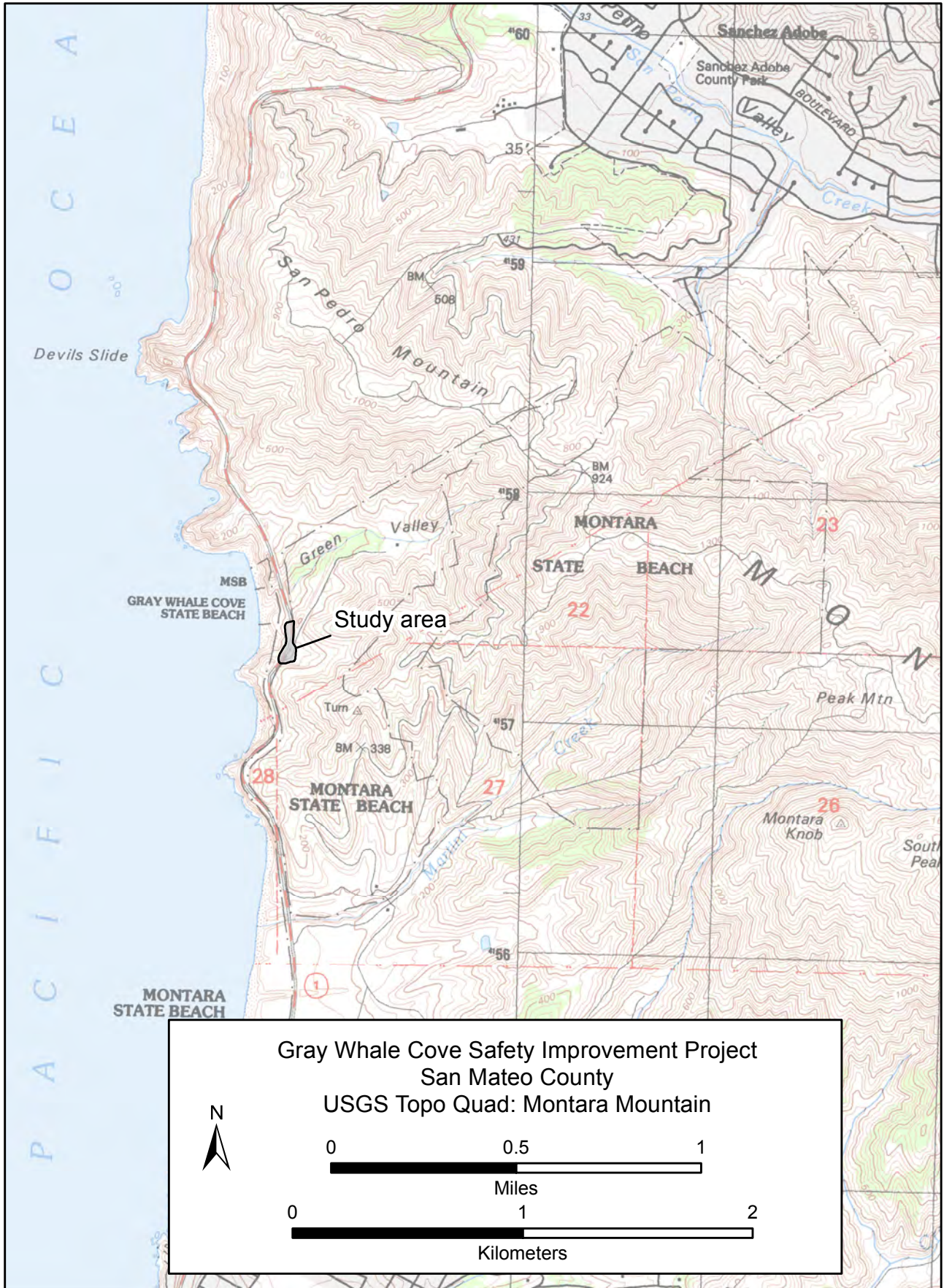
Email: annamarie.guerrero@aecom.com _____

Project Description:

Project is located at Gray Whale Cove State Beach, on the Unsectioned portion of the Corral de Tierra Land Grant, north of Sections 27 and 28. The Project consists of making safety improvements generally within the Caltrans right-of-way, including but not limited to adding a pedestrian crosswalk, safety beacons, improving the parking lot entrance, and additional traffic safety overhead and roadside signs.

I am requesting a search of the Sacred Lands File and a Native American Contact list for this Project. Thank you.





NATIVE AMERICAN HERITAGE COMMISSION

Environmental and Cultural Department
1550 Harbor Blvd., ROOM 100
West SACRAMENTO, CA 95691
(916) 373-3710
Fax (916) 373-5471



March 2, 2018

Annamarie Guerrero
AECOM

Email to: Annamarie.guerrero@aecom.com

RE: Gray Whale Cove, San Mateo County

Dear Ms. Guerrero,

A record search of the Native American Heritage Commission (NAHC) Sacred Lands File (SLF) was completed for the information you have submitted for the above referenced project. The results were negative. However, the absence of specific site information in the SLF does not preclude the presence of cultural resources in any project area. Other sources for cultural resources should also be contacted for information regarding known and/or recorded sites.

Enclosed is a list of Native Americans tribes who may have knowledge of cultural resources in the project area. I suggest you contact all of those indicated, if they cannot supply information, they might recommend others with specific knowledge. By contacting all those listed, your organization will be better able to respond to claims of failure to consult with the appropriate tribe. If a response has not been received within two weeks of notification, the Commission requests that you follow-up with a telephone call to ensure that the project information has been received.

If you receive notification of change of addresses and phone numbers from any of these tribes, please notify me. With your assistance we are able to assure that our lists contain current information. If you have any questions or need additional information, please contact me at 916-573-1033 or frank.lienert@nahc.ca.gov.

Sincerely,



Frank Lienert
Associate Governmental Program Analyst

**Native American Heritage Commission
Native American Contacts
3/2/2018**

Coastanoan Rumsen Carmel Tribe
Tony Cerda, Chairperson
244 E. 1st Street
Pomona, CA 91766
Ohlone/Costanoan
rumsen@aol.com
(909) 524-8041 Cell
(909) 629-6081

Amah Mutsun Tribal Band of Mission San Juan Bautista
Irene Zwierlein, Chairperson
789 Canada Road
Woodside, CA 94062
Ohlone/Costanoan
amahmutsuntribal@gmail.com
(650) 851-7489 Cell
(650) 851-7747 Office
(650) 332-1526 Fax

Muwekma Ohlone Indian Tribe of the SF Bay Area
Rosemary Cambra, Chairperson
P.O. Box 360791
Milpitas, CA 95036
Ohlone / Costanoan
muwekma@muwekma.org
(408) 314-1898

(510) 581-5194

The Ohlone Indian Tribe
Andrew Galvan
P.O. Box 3152
Fremont, CA 94539
Ohlone/Costanoan
Bay Miwok
Plains Miwok
chochenyo@AOL.com
Patwin
(510) 882-0527 Cell

(510) 687-9393 Fax

Indian Canyon Mutsun Band of Costanoan
Ann Marie Savers, Chairperson
P.O. Box 28
Hollister, CA 95024
Ohlone/Costanoan
ams@indiancanyon.org
(831) 637-4238

This list is current only as of the date of this document and is based on the information available to the Commission on the date it was produced.

Distribution of this list does not relieve any person of statutory responsibility as defined in Section 7050.5 of the Health and Safety Code, Section 5097.94 of the Public Resource Section 5097.98 of the Public Resources Code.

This list is only applicable for contacting local Native American Tribes with regard to cultural resources assessments for the proposed **Gray Whale Cove, San Mateo County**



AECOM 510 893 3600
300 Lakeside Drive, tel
Suite 400 510 874 3268
Oakland, CA 94612 fax
www.aecom.com

March 15, 2018

Chairperson Rosemary Cambra
Muwekma Ohlone Indian Tribe of the SF Bay Area
PO Box 360791
Milpitas, CA 95036

Dear Chairperson Cambra:

The County of San Mateo (County), in cooperation with the California Department of Transportation (Caltrans), proposes a safety improvement project on State Route 1 at Gray Whale Cove State Beach. The project would add a pedestrian crosswalk, safety beacons, overhead lighting, and additional traffic safety signs. It would also widen the pavement to add a left turn lane and an acceleration lane, and would relocate and improve the parking lot entrance. Except for utility connections, the project is located within existing Caltrans right-of-way. Areas outside of the Caltrans right-of-way are owned and managed by the California Department of Parks and Recreation. Please see the attached map for project location details (attachment).

Project components include:

- Turn lanes and pavement widening at the Gray Whale Cove parking lot entrance;
- Pedestrian crosswalk, hybrid beacon, and safety lighting installation;
- Installation of signs, safety warnings, and pavement striping;
- A utility connection that includes either direct boring or trenching; and
- Vegetation removal;

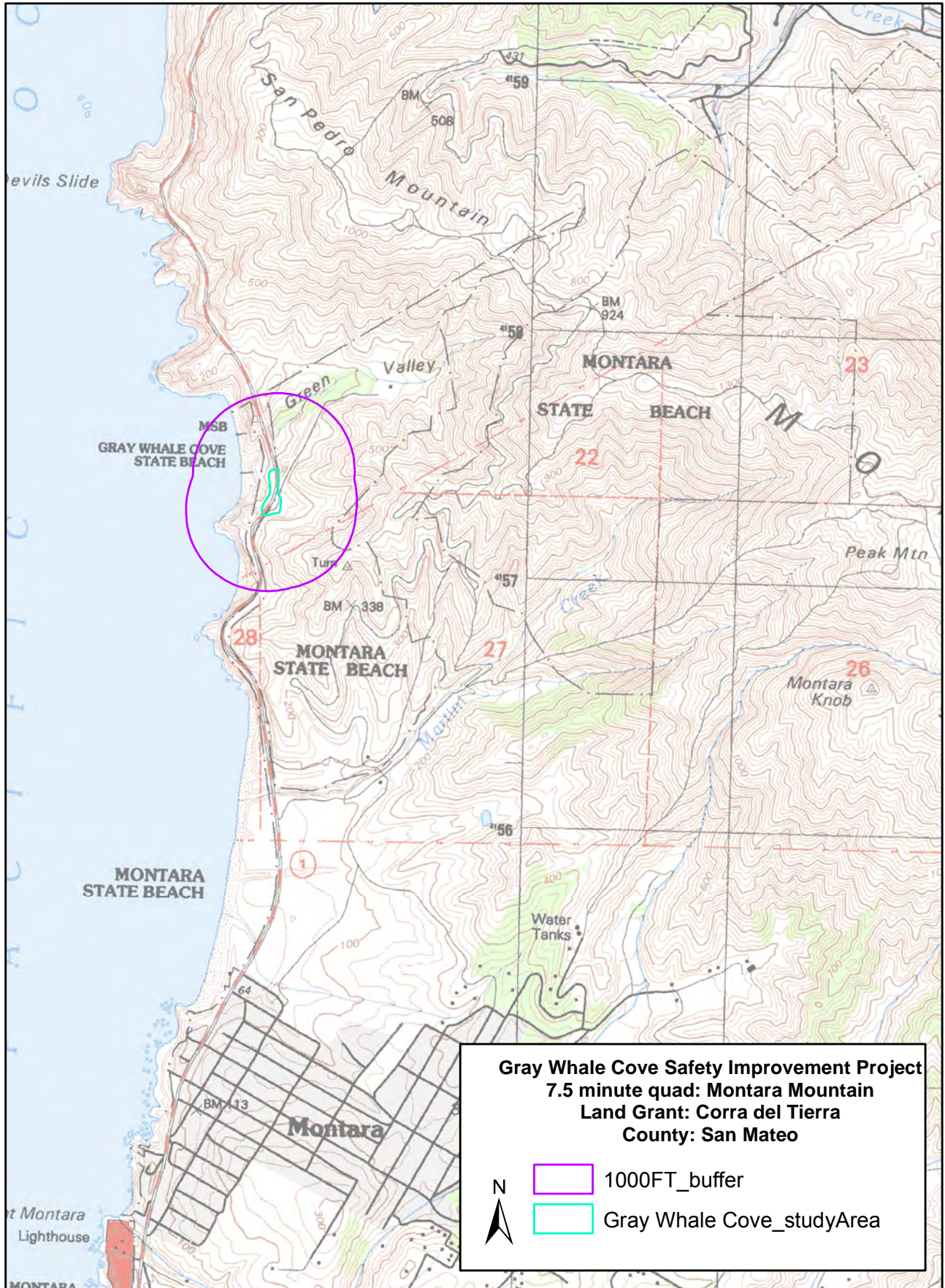
Caltrans is the lead agency responsible for California Environmental Quality Act (CEQA) compliance on this project. As part of State regulations the County is assisting Caltrans by notifying the Native American community of the proposed project. Please consider this letter and preliminary project information as formal notification of a proposed project as required under CEQA, specifically Public Resources Code 21080.3.1 and Chapter 532 Statutes of 2014 (i.e. AB 52). Please respond within 30 days, pursuant to PRC 21080.3.1(d) if you would like to consult on this project. We will forward your request to Caltrans immediately. Please provide a designated lead contact person if you have not provided that information to us already.

Our records indicate no archaeological sites are present in the Project Area. A record search of the Sacred Lands File by the Native American Heritage Commission did not indicate the presence of Native American cultural resources in the immediate project area. However, one prehistoric cultural resource was identified approximately 17 m (56 feet) west of the project area. The resource (designated P-41-000131) consists of shell midden (consisting primarily of California mussel and barnacle) on a coastal terrace, sheltered by low hills on the north, south, and east.

If you or any of your tribal members have any questions or concerns regarding this project please contact me at (510) 874-3099 or via e-mail at Annamarie.guerrero@aecom.com or you may also contact Caltrans District 04 Senior Environmental Planner Kathryn Rose at (510) 286-5630 or via email at Kathryn.rose@dot.ca.gov

Sincerely,

Annamarie Leon Guerrero
Archaeologist





AECOM 510 893 3600
300 Lakeside Drive, tel
Suite 400 510 874 3268
Oakland, CA 94612 fax
www.aecom.com

March 15, 2018

Chairperson Tony Cerda
244 E. 1st Street
Pomona, CA 91766

Dear Mr. Cerda:

The County of San Mateo (County), in cooperation with the California Department of Transportation (Caltrans), proposes a safety improvement project on State Route 1 at Gray Whale Cove State Beach. The project would add a pedestrian crosswalk, safety beacons, overhead lighting, and additional traffic safety signs. It would also widen the pavement to add a left turn lane and an acceleration lane, and would relocate and improve the parking lot entrance. Except for utility connections, the project is located within existing Caltrans right-of-way. Areas outside of the Caltrans right-of-way are owned and managed by the California Department of Parks and Recreation. Please see the attached map for project location details (attachment).

Project components include:

- Turn lanes and pavement widening at the Gray Whale Cove parking lot entrance;
- Pedestrian crosswalk, hybrid beacon, and safety lighting installation;
- Installation of signs, safety warnings, and pavement striping;
- A utility connection that includes either direct boring or trenching; and
- Vegetation removal;

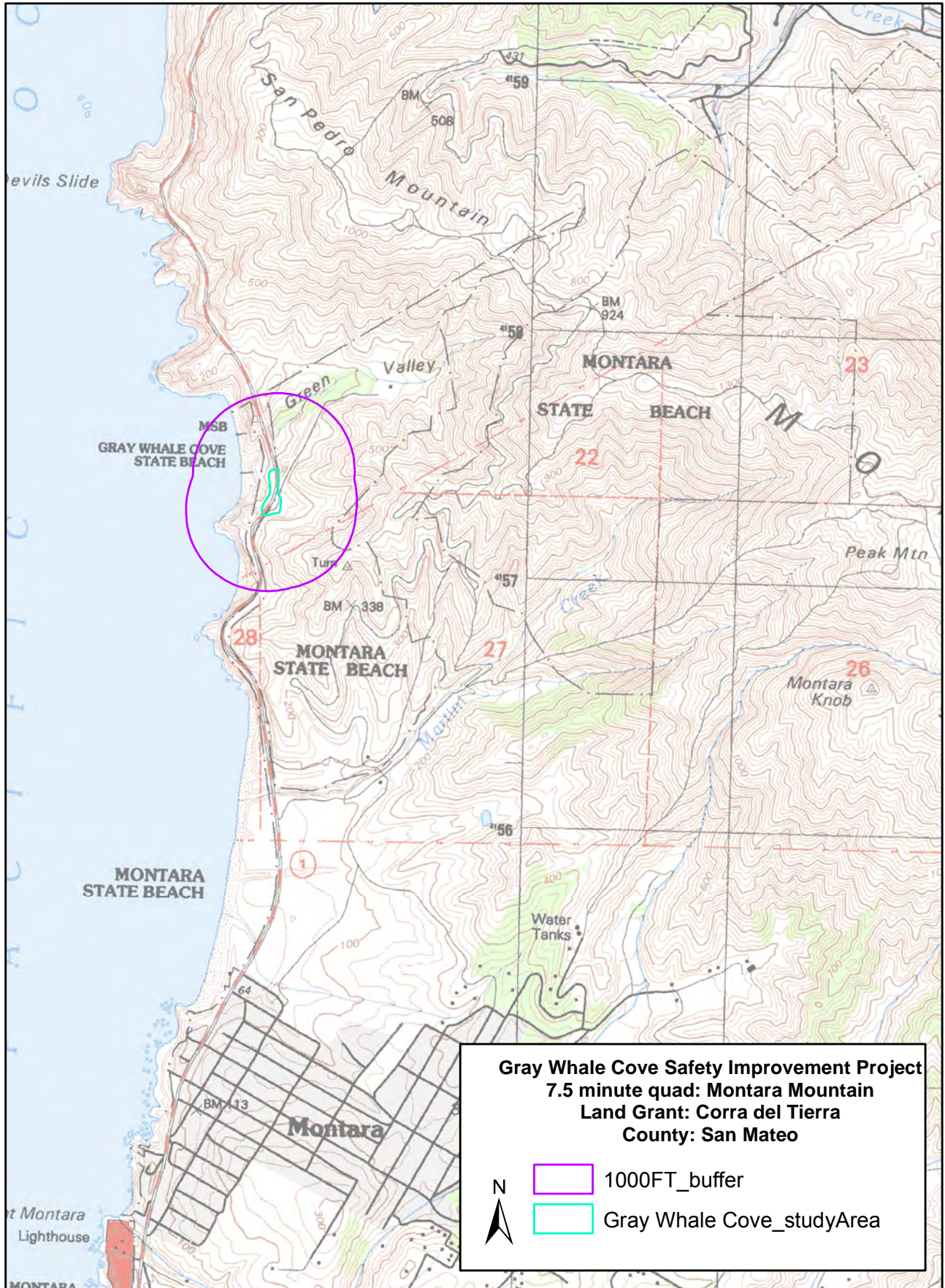
Caltrans is the lead agency responsible for California Environmental Quality Act (CEQA) compliance on this project. As part of State regulations the County is assisting Caltrans by notifying the Native American community of the proposed project. Please consider this letter and preliminary project information as formal notification of a proposed project as required under CEQA, specifically Public Resources Code 21080.3.1 and Chapter 532 Statutes of 2014 (i.e. AB 52). Please respond within 30 days, pursuant to PRC 21080.3.1(d) if you would like to consult on this project. We will forward your request to Caltrans immediately. Please provide a designated lead contact person if you have not provided that information to us already.

Our records indicate no archaeological sites are present in the Project Area. A record search of the Sacred Lands File by the Native American Heritage Commission did not indicate the presence of Native American cultural resources in the immediate project area. However, one prehistoric cultural resource was identified approximately 17 m (56 feet) west of the project area. The resource (designated P-41-000131) consists of shell midden (consisting primarily of California mussel and barnacle) on a coastal terrace, sheltered by low hills on the north, south, and east.

If you or any of your tribal members have any questions or concerns regarding this project please contact me at (510) 874-3099 or via e-mail at Annamarie.guerrero@aecom.com or you may also contact Caltrans District 04 Senior Environmental Planner Kathryn Rose at (510) 286-5630 or via email at Kathryn.rose@dot.ca.gov

Sincerely,

Annamarie Leon Guerrero
Archaeologist





AECOM 510 893 3600
300 Lakeside Drive, tel
Suite 400 510 874 3268
Oakland, CA 94612 fax
www.aecom.com

March 15, 2018

Andrew Galvan
The Ohlone Indian Tribe
PO Box 3152
Fremont, CA 94539

Dear Mr. Galvan:

The County of San Mateo (County), in cooperation with the California Department of Transportation (Caltrans), proposes a safety improvement project on State Route 1 at Gray Whale Cove State Beach. The project would add a pedestrian crosswalk, safety beacons, overhead lighting, and additional traffic safety signs. It would also widen the pavement to add a left turn lane and an acceleration lane, and would relocate and improve the parking lot entrance. Except for utility connections, the project is located within existing Caltrans right-of-way. Areas outside of the Caltrans right-of-way are owned and managed by the California Department of Parks and Recreation. Please see the attached map for project location details (attachment).

Project components include:

- Turn lanes and pavement widening at the Gray Whale Cove parking lot entrance;
- Pedestrian crosswalk, hybrid beacon, and safety lighting installation;
- Installation of signs, safety warnings, and pavement striping;
- A utility connection that includes either direct boring or trenching; and
- Vegetation removal;

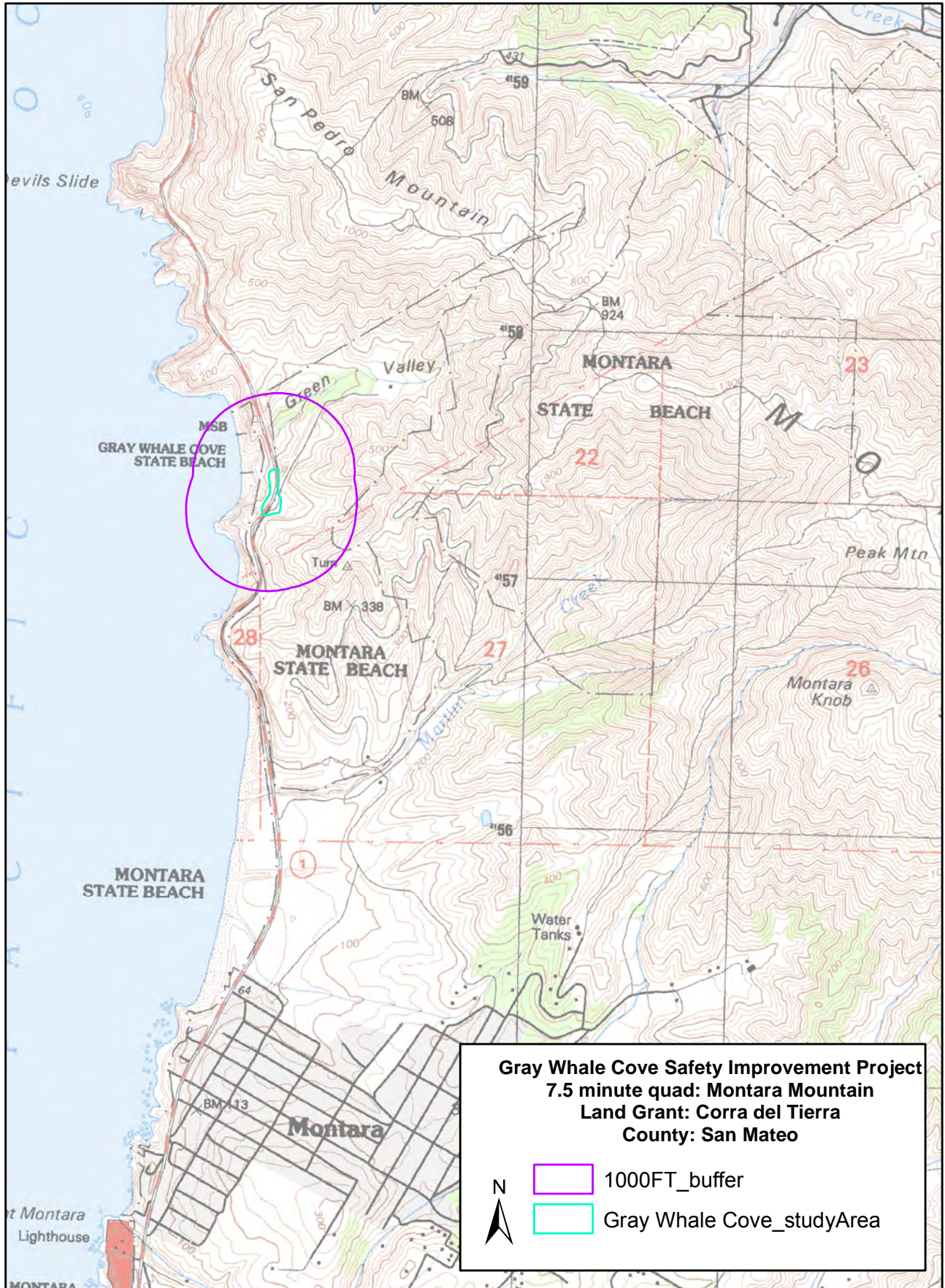
Caltrans is the lead agency responsible for California Environmental Quality Act (CEQA) compliance on this project. As part of State regulations the County is assisting Caltrans by notifying the Native American community of the proposed project. Please consider this letter and preliminary project information as formal notification of a proposed project as required under CEQA, specifically Public Resources Code 21080.3.1 and Chapter 532 Statutes of 2014 (i.e. AB 52). Please respond within 30 days, pursuant to PRC 21080.3.1(d) if you would like to consult on this project. We will forward your request to Caltrans immediately. Please provide a designated lead contact person if you have not provided that information to us already.

Our records indicate no archaeological sites are present in the Project Area. A record search of the Sacred Lands File by the Native American Heritage Commission did not indicate the presence of Native American cultural resources in the immediate project area. However, one prehistoric cultural resource was identified approximately 17 m (56 feet) west of the project area. The resource (designated P-41-000131) consists of shell midden (consisting primarily of California mussel and barnacle) on a coastal terrace, sheltered by low hills on the north, south, and east.

If you or any of your tribal members have any questions or concerns regarding this project please contact me at (510) 874-3099 or via e-mail at Annamarie.guerrero@aecom.com or you may also contact Caltrans District 04 Senior Environmental Planner Kathryn Rose at (510) 286-5630 or via email at Kathryn.rose@dot.ca.gov

Sincerely,

Annamarie Leon Guerrero
Archaeologist



Guerrero, Annamarie

From: Guerrero, Annamarie
Sent: Wednesday, March 21, 2018 4:14 PM
To: 'Andrew Galvan'
Subject: RE: Gray Whale Cove Safety Improvement Project
Attachments: NAHC_20180307_143707.pdf; P-41-00056.pdf; Survey_reports.zip

Mr. Galvan

Please find attached the response and attachments from the NAHC.

I have also included the Phase I Literature search; the records search included archaeological resources within 1,000 ft. radius of the current study area and studies that have been conducted within or directly adjacent to the study area. One resource (P-41-00056) and two studies (S-29219 and 38121) were identified. These are attached.

A pedestrian survey of the study area has been completed. One finalized, a copy of the archaeological survey report can be provided if you would like.

If you have any further questions or concerns, please feel free to contact me or Caltrans District 04 Senior Environmental Planner Kathryn Rose at (510) 286-5630 or via email at Kathryn.rose@dot.ca.gov.

Thank you,

Annamarie

Annamarie Leon Guerrero
Archaeologist
D 1-510-874-3099 C 1-510-673-4387
annamarie.guerrero@aecom.com

Please note our new address:

AECOM
300 Lakeside Drive, Suite 400
Oakland, CA 94612, USA
T +1-510-893-3600
aecom.com

From: Andrew Galvan [mailto:chochenyo@aol.com]
Sent: Saturday, March 17, 2018 8:48 AM
To: Guerrero, Annamarie
Subject: Re: Gray Whale Cove Safety Improvement Project

Hi there,

Yes, I would like to consult on this project.

May I have a copy of the Phase I Literature Search and Foot Survey have been under taken for this project?

And, may I have a copy of the response from the NAHC including all attachments.

Thank you,

**Andrew Galvan
An Ohlone Man
The Ohlone Indian Tribe**

-----Original Message-----

From: Guerrero, Annamarie <annamarie.guerrero@aecom.com>

To: chochenyo <chochenyo@aol.com>

Sent: Thu, Mar 15, 2018 3:48 pm

Subject: Gray Whale Cove Safety Improvement Project

Dear Mr. Galvan

The County of San Mateo (County), in cooperation with the California Department of Transportation (Caltrans), proposes a safety improvement project on State Route 1 at Gray Whale Cove State Beach. The project would add a pedestrian crosswalk, safety beacons, overhead lighting, and additional traffic safety signs. It would also widen the pavement to add a left turn lane and an acceleration lane, and would relocate and improve the parking lot entrance. Except for utility connections, the project is located within existing Caltrans right-of-way. Areas outside of the Caltrans right-of-way are owned and managed by the California Department of Parks and Recreation. Please see the attached map for project location details (attachment).

Project components include:

- Turn lanes and pavement widening at the Gray Whale Cove parking lot entrance;
- Pedestrian crosswalk, hybrid beacon, and safety lighting installation;
- Installation of signs, safety warnings, and pavement striping;
- A utility connection that includes either direct boring or trenching; and
- Vegetation removal;

Caltrans is the lead agency responsible for California Environmental Quality Act (CEQA) compliance on this project. As part of State regulations the County is assisting Caltrans by notifying the Native American community of the proposed project. Please consider this letter and preliminary project information as formal notification of a proposed project as required under CEQA, specifically Public Resources Code 21080.3.1 and Chapter 532 Statutes of 2014 (i.e. AB 52). Please respond within 30 days, pursuant to PRC 21080.3.1(d) if you would like to consult on this project. We will forward your request to Caltrans immediately. Please provide a designated lead contact person if you have not provided that information to us already.

Our records indicate no archaeological sites are present in the Project Area. A record search of the Sacred Lands File by the Native American Heritage Commission did not indicate the presence of Native American cultural resources in the immediate project area. However, one prehistoric cultural resource was identified approximately 17 m (56 feet) west of the project area. The resource (designated P-41-000131) consists of shell midden (consisting primarily of California mussel and barnacle) on a coastal terrace, sheltered by low hills on the north, south, and east.

If you or any of your tribal members have any questions or concerns regarding this project please contact me at (510) 874-3099 or via e-mail at Annamarie.guerrero@aecom.com or you may also contact Caltrans District 04 Senior Environmental Planner Kathryn Rose at (510) 286-5630 or via email at Kathryn.rose@dot.ca.gov

Sincerely,

Annamarie Leon Guerrero

Archaeologist

D 1-510-874-3099 C 1-510-673-4387

annamarie.guerrero@aecom.com

Please note our new address:

AECOM

300 Lakeside Drive, Suite 400

Oakland, CA 94612, USA

T +1-510-893-3600

aecom.com



AECOM 510 893 3600
300 Lakeside Drive, tel
Suite 400 510 874 3268
Oakland, CA 94612 fax
www.aecom.com

March 15, 2018

Chairperson Ann Marie Sayers
Indian Canyon Mutsun Band of Costanoan
PO Box 28
Hollister, CA 95024

Dear Chairperson Sayers:

The County of San Mateo (County), in cooperation with the California Department of Transportation (Caltrans), proposes a safety improvement project on State Route 1 at Gray Whale Cove State Beach. The project would add a pedestrian crosswalk, safety beacons, overhead lighting, and additional traffic safety signs. It would also widen the pavement to add a left turn lane and an acceleration lane, and would relocate and improve the parking lot entrance. Except for utility connections, the project is located within existing Caltrans right-of-way. Areas outside of the Caltrans right-of-way are owned and managed by the California Department of Parks and Recreation. Please see the attached map for project location details (attachment).

Project components include:

- Turn lanes and pavement widening at the Gray Whale Cove parking lot entrance;
- Pedestrian crosswalk, hybrid beacon, and safety lighting installation;
- Installation of signs, safety warnings, and pavement striping;
- A utility connection that includes either direct boring or trenching; and
- Vegetation removal;

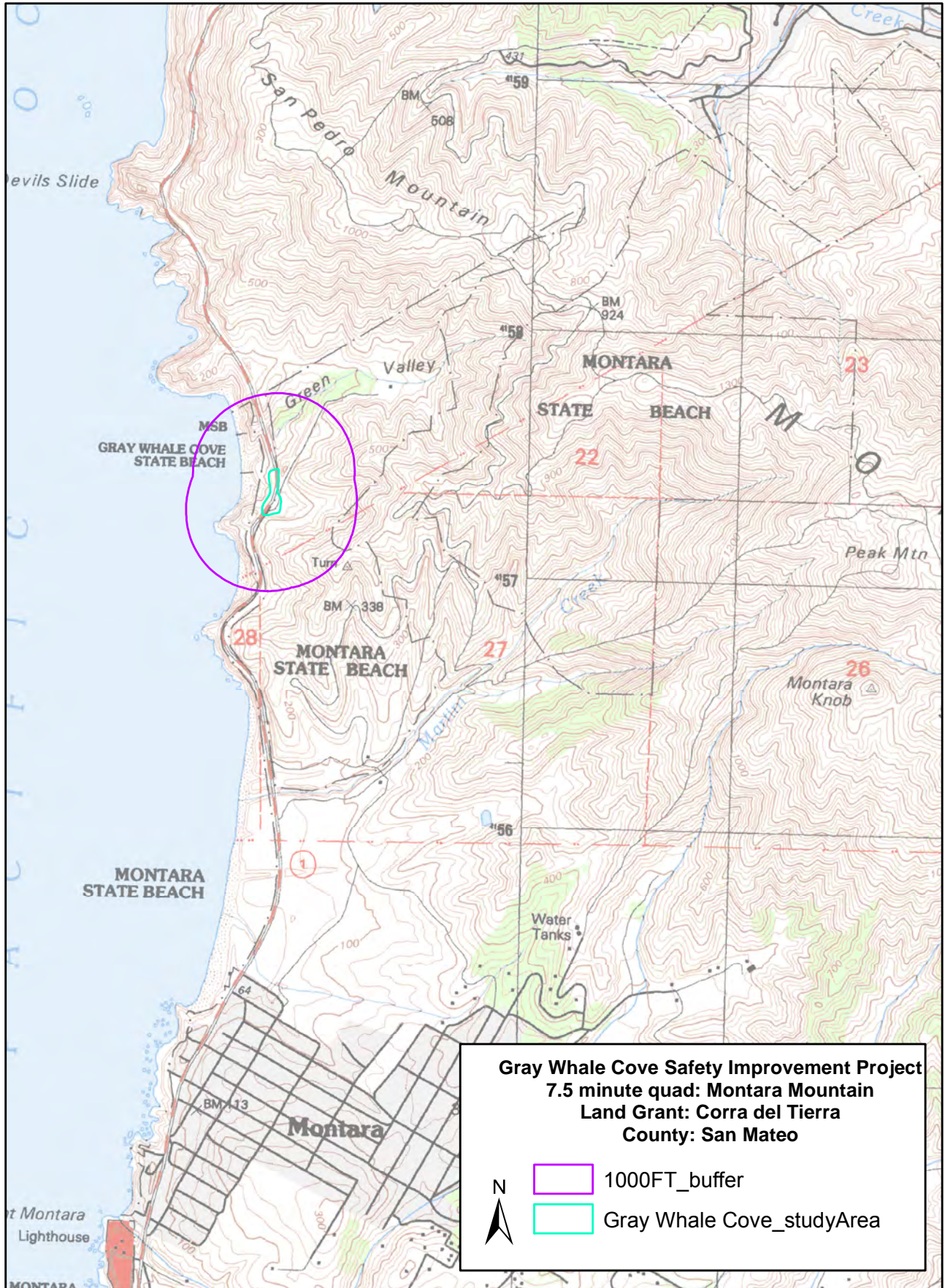
Caltrans is the lead agency responsible for California Environmental Quality Act (CEQA) compliance on this project. As part of State regulations the County is assisting Caltrans by notifying the Native American community of the proposed project. Please consider this letter and preliminary project information as formal notification of a proposed project as required under CEQA, specifically Public Resources Code 21080.3.1 and Chapter 532 Statutes of 2014 (i.e. AB 52). Please respond within 30 days, pursuant to PRC 21080.3.1(d) if you would like to consult on this project. We will forward your request to Caltrans immediately. Please provide a designated lead contact person if you have not provided that information to us already.

Our records indicate no archaeological sites are present in the Project Area. A record search of the Sacred Lands File by the Native American Heritage Commission did not indicate the presence of Native American cultural resources in the immediate project area. However, one prehistoric cultural resource was identified approximately 17 m (56 feet) west of the project area. The resource (designated P-41-000131) consists of shell midden (consisting primarily of California mussel and barnacle) on a coastal terrace, sheltered by low hills on the north, south, and east.

If you or any of your tribal members have any questions or concerns regarding this project please contact me at (510) 874-3099 or via e-mail at Annamarie.guerrero@aecom.com or you may also contact Caltrans District 04 Senior Environmental Planner Kathryn Rose at (510) 286-5630 or via email at Kathryn.rose@dot.ca.gov

Sincerely,

Annamarie Leon Guerrero
Archaeologist





AECOM 510 893 3600
300 Lakeside Drive, tel
Suite 400 510 874 3268
Oakland, CA 94612 fax
www.aecom.com

March 15, 2018

Irene Zwierlein
Amah Mutsun Tribal Band of
Mission San Juan Bautista
789 Canada Road
Woodside, CA 94062

Dear Chairperson Zwierlein:

The County of San Mateo (County), in cooperation with the California Department of Transportation (Caltrans), proposes a safety improvement project on State Route 1 at Gray Whale Cove State Beach. The project would add a pedestrian crosswalk, safety beacons, overhead lighting, and additional traffic safety signs. It would also widen the pavement to add a left turn lane and an acceleration lane, and would relocate and improve the parking lot entrance. Except for utility connections, the project is located within existing Caltrans right-of-way. Areas outside of the Caltrans right-of-way are owned and managed by the California Department of Parks and Recreation. Please see the attached map for project location details (attachment).

Project components include:

- Turn lanes and pavement widening at the Gray Whale Cove parking lot entrance;
- Pedestrian crosswalk, hybrid beacon, and safety lighting installation;
- Installation of signs, safety warnings, and pavement striping;
- A utility connection that includes either direct boring or trenching; and
- Vegetation removal;

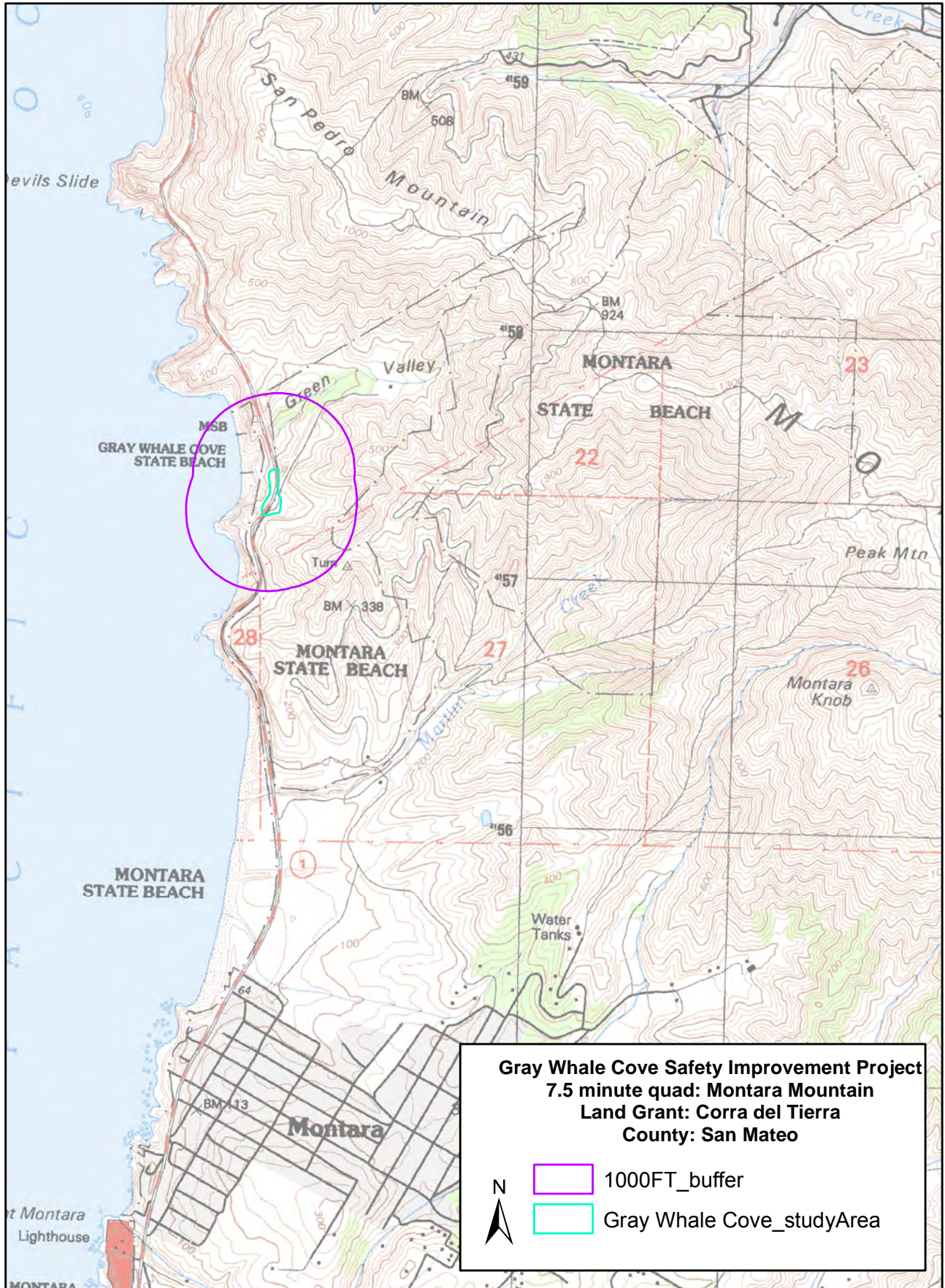
Caltrans is the lead agency responsible for California Environmental Quality Act (CEQA) compliance on this project. As part of State regulations the County is assisting Caltrans by notifying the Native American community of the proposed project. Please consider this letter and preliminary project information as formal notification of a proposed project as required under CEQA, specifically Public Resources Code 21080.3.1 and Chapter 532 Statutes of 2014 (i.e. AB 52). Please respond within 30 days, pursuant to PRC 21080.3.1(d) if you would like to consult on this project. We will forward your request to Caltrans immediately. Please provide a designated lead contact person if you have not provided that information to us already.

Our records indicate no archaeological sites are present in the Project Area. A record search of the Sacred Lands File by the Native American Heritage Commission did not indicate the presence of Native American cultural resources in the immediate project area. However, one prehistoric cultural resource was identified approximately 17 m (56 feet) west of the project area. The resource (designated P-41-000131) consists of shell midden (consisting primarily of California mussel and barnacle) on a coastal terrace, sheltered by low hills on the north, south, and east.

If you or any of your tribal members have any questions or concerns regarding this project please contact me at (510) 874-3099 or via e-mail at Annamarie.guerrero@aecom.com or you may also contact Caltrans District 04 Senior Environmental Planner Kathryn Rose at (510) 286-5630 or via email at Kathryn.rose@dot.ca.gov

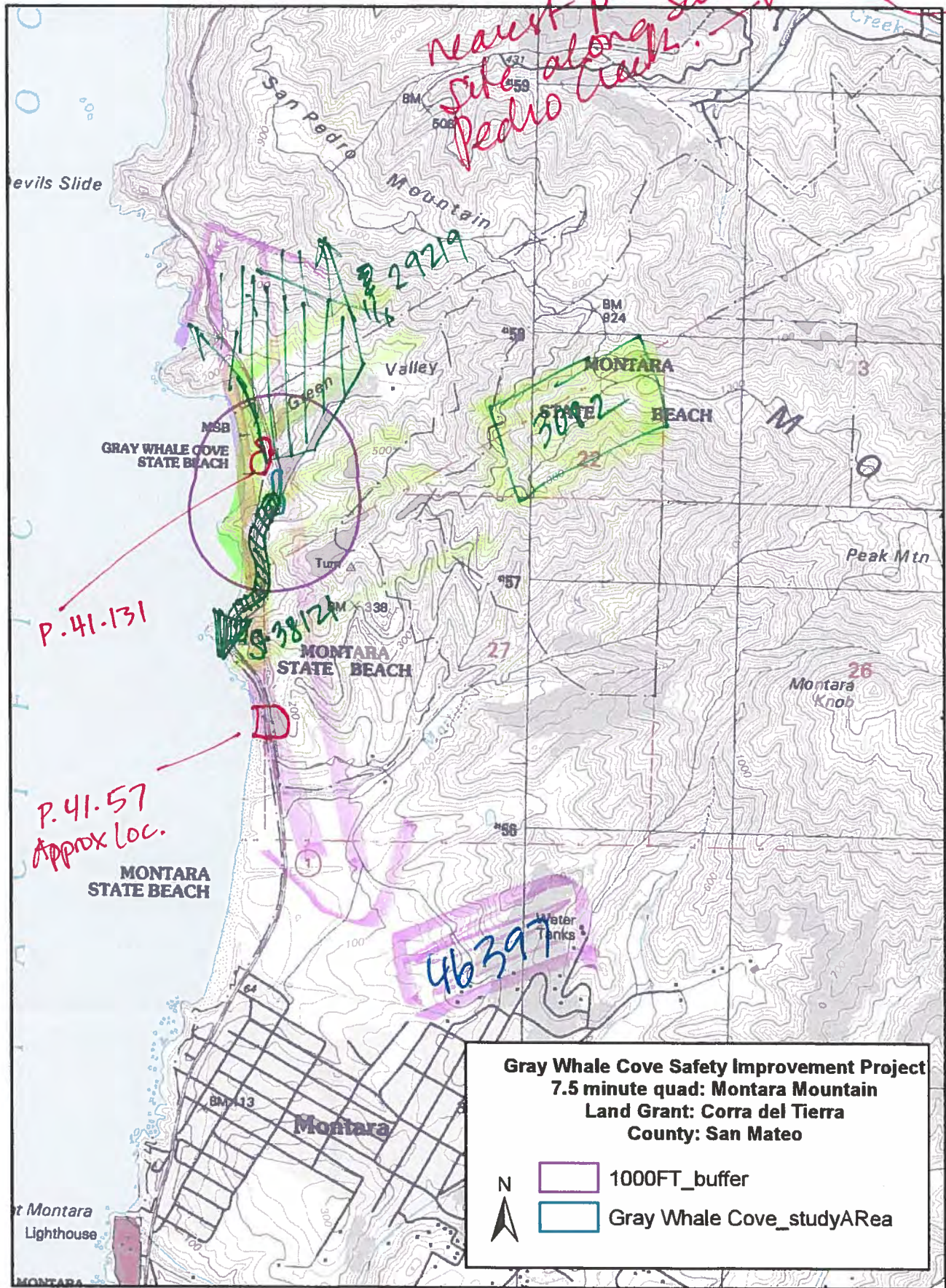
Sincerely,

Annamarie Leon Guerrero
Archaeologist



Appendix B. Record Search Results

nearest P. historica site along San Pedro Creek



P. 41-131

P. 41-57
Approx. Loc.

2929

3082

46397

D

Gray Whale Cove Safety Improvement Project
7.5 minute quad: Montara Mountain
Land Grant: Corra del Tierra
County: San Mateo

N

1000FT_buffer

Gray Whale Cove_studyArea

SITE: ~~4-SMA-129~~ ? 129 P-41-000131 (448C)

MAP: Montara Mtn. USGS 7.5 COUNTY: San Mateo CONTOUR: 90 95 ft.

TWP: 4 south RANGE: 6 west ; _____ of the _____ of SECT: _____

LOCATION: On the west side of Highway 1 on the south side of the creek running out of Green Valley at its mouth and approx. 200 meters from the intersection of Highway 1 and the road leading to the abandoned farm in Green Valley. UTM 4157400 N 543150 E

DESCRIPTION: Occ. habitation site occupying small point of land

Nelson #402

AREA: approx. 40x40 M (_____ Ft.)

DEPTH: 1 meters M (_____ Ft.)

HEIGHT: ? M (_____ Ft.)

VEGETATION: coyote bush, mustard, mint grasses

NEAREST WATER: 20 meters to stream - 50m to ocean

SOIL OF SITE: Dark brown sandy midden with shell

SURROUNDING SOIL: brown to orange. Sand to clay

PREVIOUS EXCAVATION: none known

EROSION: minimal

MODIFICATIONS: house once stood near the

site; portion of site destroyed in construction of stairway down to beach; some of site may have been destroyed in highway construction

HOUSEPITS: none visible

DIMENSIONS: _____

OTHER FEATURES: _____

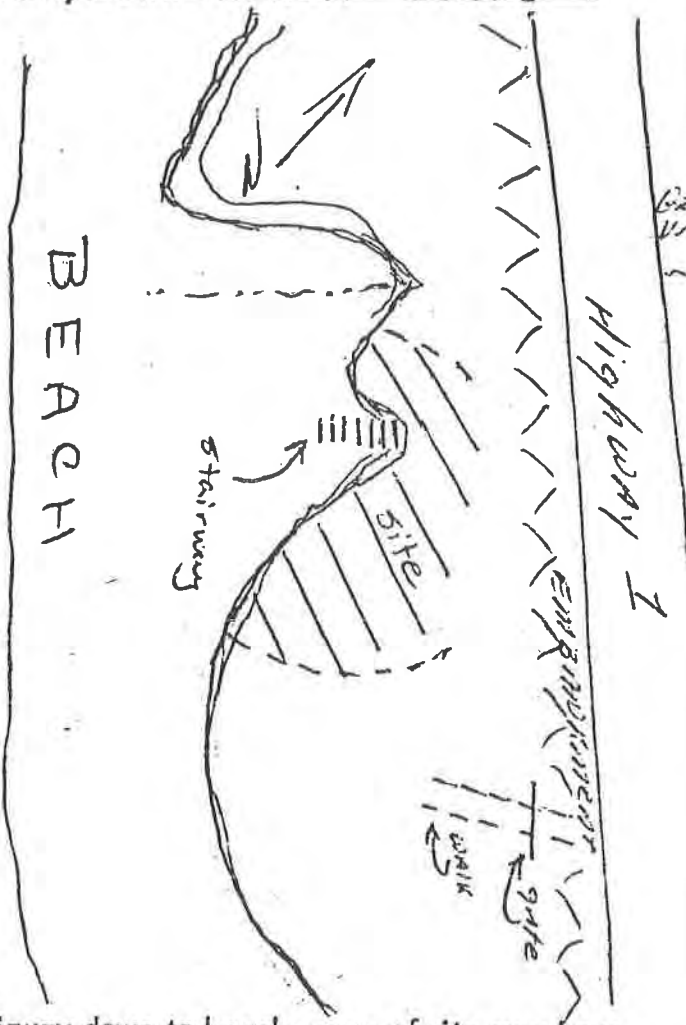
ARTIFACTS: _____

REMARKS: Site recorded by Nelson and on his map of shell heaps

OWNER: Brunnig ADDRESS: _____

DATE: 6/16/70 RECORDER: Jackson & Dietz PHOTOS: Dietz

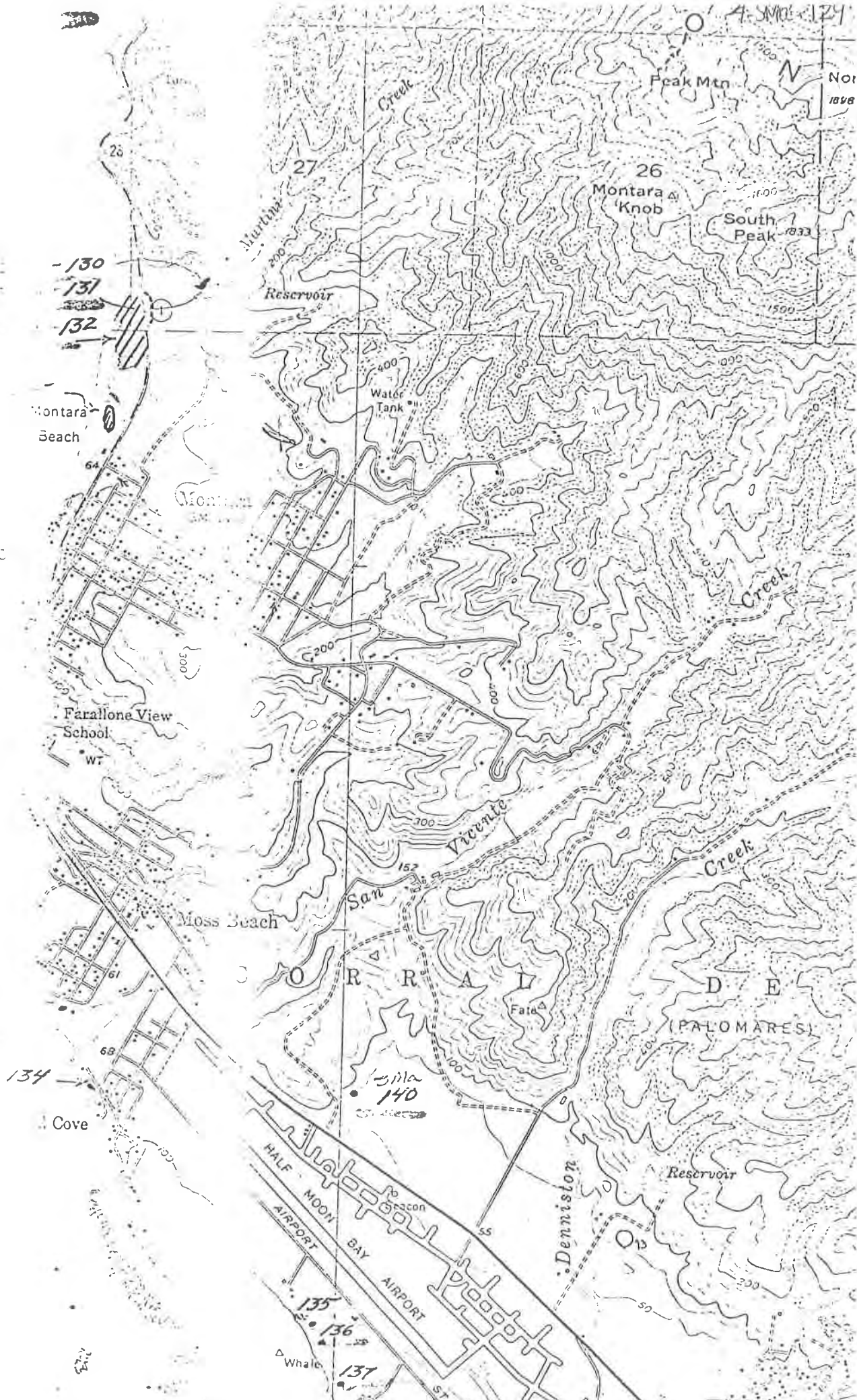
Ref. E-81 SMA



P
A
C
I
F
I
C

Point Montara
Lighthouse
POINT MONTARA
LIGHT STATION

360 000
FEET



4. Mo. 127

North
1898

Peak Mtn

26
Montara
Knob

South
Peak

Reservoir

Water
Tank

Montara
Beach

Farallone View
School

Moss Beach

O
R
R
A
I
D
E
(PALOMARES)

Cove

HALF MOON BAY AIRPORT

Denniston

Reservoir

Whale

137

ARCHEOLOGICAL SITE RECORD

Temporary Number: _____

Agency Designation: _____

Page 1 of 5

1. County: San Mateo

2. USGS Quad: Montara Mountain (448C) (7.5') 1956 (15') Photorevised 1980

3. UTM Coordinates: Zone 10 / 543100 m Easting / 4157430 m Northing ()

No Section Lines

4. Township 4S Range 6W 1/4 of _____ 1/4 of _____ 1/4 of _____ 1/4 of Section _____ Base (Mer.) _____ ()

5. Map Coordinates: _____ mmS _____ mmE (from NW corner of map) 6. Elevation 175'

7. Location: The site is located at Grey Whale Cove S.B. (San Mateo Coast Beaches) on the terrace above the cove and just south of the mouth of Green Valley Creek. Highway 1 is ca. 66 m to the east.

8. Prehistoric Historic _____ Protohistoric _____ 9. Site Description: The site is a badly disturbed shell midden on a small coastal terrace. Before construction of Highway 1, it would have lain above the mouth of Green Valley. The site is sheltered on the north, south, and east by low hills. (See Site Integrity, Remarks.)

10. Area: 69 m(length)x 49.5 m(width) 3415.5 m². Method of Determination: Pacing, hipchain

11. Depth: Unknown cm Method of Determination: _____

12. Features: None noted

13. Artifacts: Flakes: 3 quartz, 1 dark chert

14. Non-Artifactual Constituents: Shell: Balanus (predominant, large shells), Mytilus (much californianus noted). Other species may be represented by highly fragmented shell.

15. Date Recorded: 4/14/86 16. Recorded By: P. Hines, B. Rivers, T. Wheeler

17. Affiliation and Address: Calif. Dept. of Parks and Recreation, P.O. Box 2390, Sacramento, CA 95811

ARCHEOLOGICAL SITE RECORD

CA-

Permanent Trinomial: SMA-129

1 4/86
mo. yr.

Temporary Number: _____

Agency Designation: _____

Page 2 of 5 .

18. Human Remains: None noted

19. Site Integrity: Poor—at least 80% destroyed. Most of the site has been bladed; a road and a concrete stairway to the beach cut through it. Concrete footings for a structure lie on the site, and more structural remains have been thrown into a (See Continuation)

20. Nearest Water (type, distance and direction): Green Valley Creek, immediately north

21. Largest Body of Water within 1 km (type, distance and direction): Pacific Ocean, immediately west

22. Vegetation Community (site vicinity): Coastal Chaparral [Plant List ()]

23. Vegetation Community (on site): Mainly introduced grasses, perennials, [Plant List ()]

References for above: escaped domestics

24. Site Soil: Dark brown sandy midden (X)

25. Surrounding Soil: Yellowish sandy loam

26. Geology: Coastal mountain ()

27. Landform: Coastal terrace

28. Slope: less than 5° ()

29. Exposure: Western

30. Landowner(s) (and/or tenants) and Address: Dept. of Parks and Recreation, P.O. Box 2390, Sacramento, CA 95811

31. Remarks: The northern portion of the site has the most midden deposit remaining, but it is not possible to make an accurate evaluation of the original depth or

(See Continuation)

32. References: _____

33. Name of Project: San Mateo Coast Improvements

34. Type of Investigation: Site survey and re-recording

35. Site Accession Number: _____

Curated At: _____

36. Photos: B/W

Taken By: Phil Hines

37. Photo Accession Number: _____

On File At: State Archeology Lab
West Sacramento

ARCHEOLOGICAL SITE RECORD
Continuation Sheet

Page 3 of 5 .

Permanent Trinomial: CA-SMa-129 / 4/86
mo. yr.

Temporary Number: _____

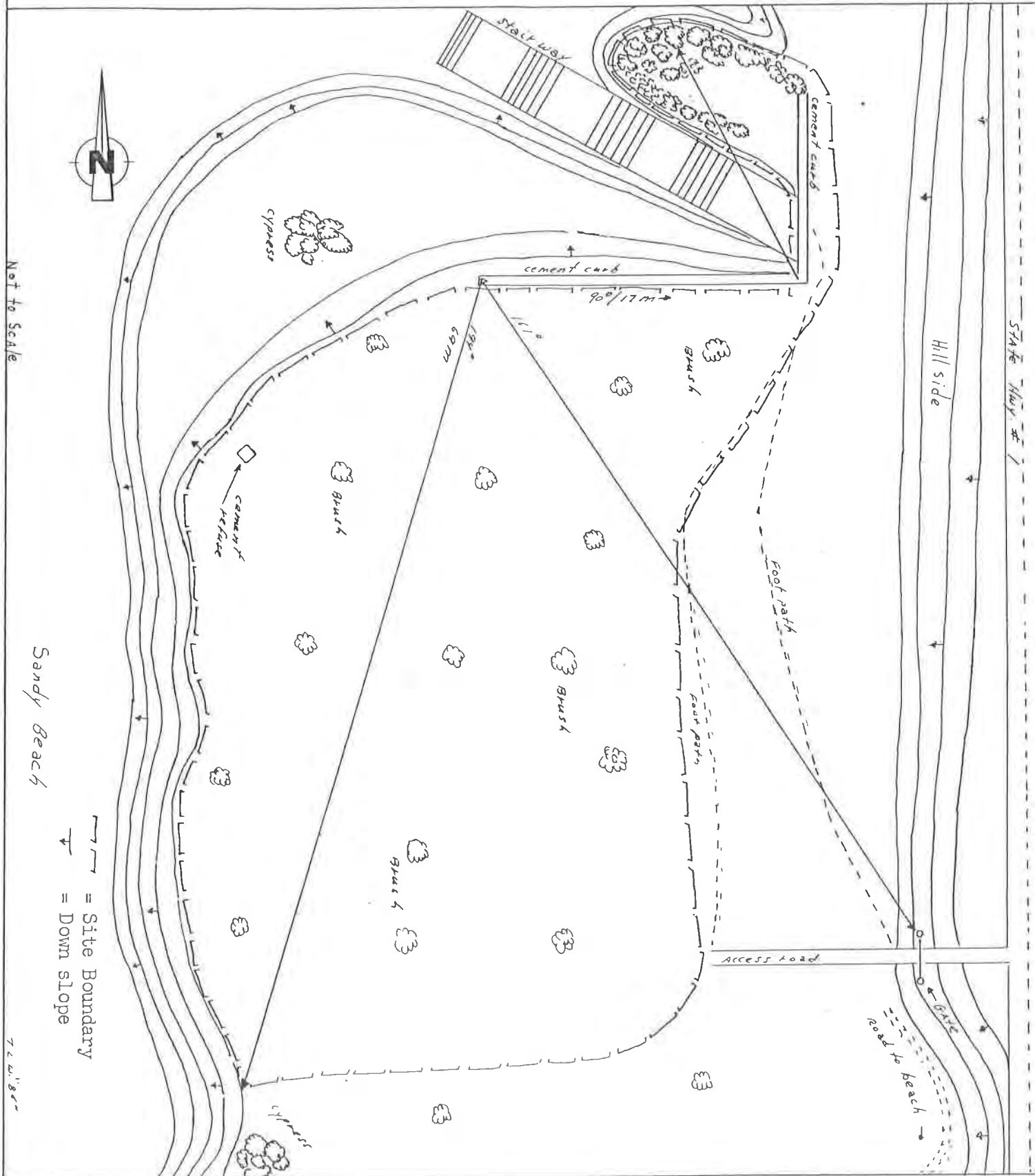
Agency Designation: _____

Item No.	Continuation
19	gully over the cliff from the southern portion of the site. There is ongoing cliff erosion, and some rodent activity. (See Remarks.)
31	areal extent of the site. Aside from construction and earthmoving activities, the site has been damaged by coastal erosion. Portions of the cliff edge of the site had just fallen to the beach below; gullies are forming on the cliff as it erodes.

State of California — The Resources Agency
 DEPARTMENT OF PARKS AND RECREATION
**ARCHEOLOGICAL SITE
 MAP**

Permanent Trinomial: CA-Sma- 129 / 4/86
 mo. yr.
 Temporary Number: _____
 Agency Designation: _____

Page 4 of 5

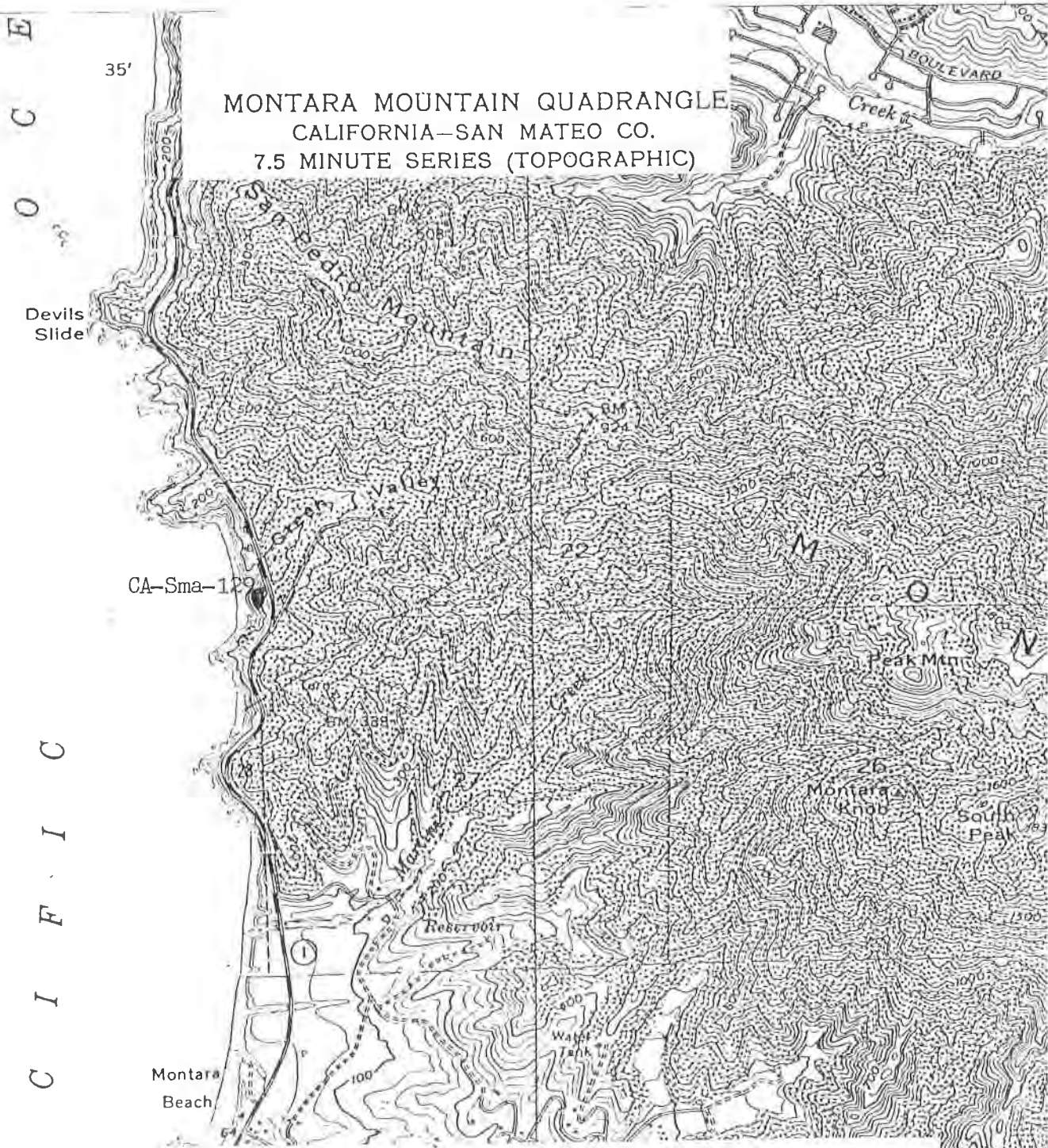


ARCHEOLOGICAL SITE LOCATION
MAP

Temporary Number: _____

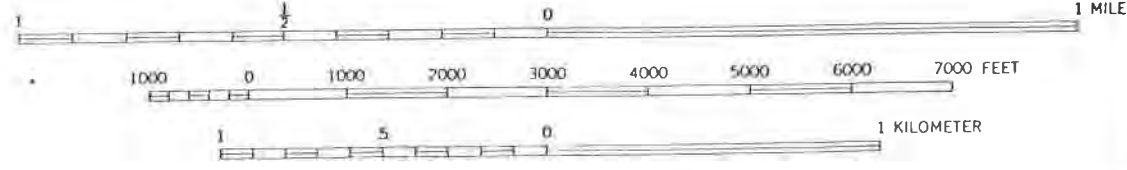
Page 5 of 5 .

Agency Designation: _____



MONTARA MOUNTAIN QUADRANGLE
CALIFORNIA-SAN MATEO CO.
7.5 MINUTE SERIES (TOPOGRAPHIC)

SCALE 1:24000



CONTOUR INTERVAL 25 FEET

ARCHAEOLOGICAL SITE SURVEY RECORD

(448C)

P-41-000056

- 1. Site SMA-52 2. Map _____ 3. County San Mateo
- 4. Twp. _____ Range _____; _____ 1/4 of _____ 1/4 of Sec. _____
- 5. Location _____
- 6. On contour elevation _____
- 7. Previous designations for site Nelson 402
- 8. Owner _____ 9. Address _____
- 10. Previous owners, dates _____
- 11. Present tenant _____
- 12. Attitude toward excavation _____
- 13. Description of site _____
- 14. Area _____ 15. Depth _____ 16. Height _____
- 17. Vegetation _____ 18. Nearest water _____
- 19. Soil of site _____ 20. Surrounding soil type _____
- 21. Previous excavation _____
- 22. Cultivation _____ 23. Erosion _____
- 24. Buildings, roads, etc. _____
- 25. Possibility of destruction _____
- 26. House pits _____
- 27. Other features _____
- 28. Burials _____
- 29. Artifacts _____
- 30. Remarks _____
- 31. Published references _____
- 32. UCMA Accession No. _____ 33. Sketch map _____
- 34. Date _____ 35. Recorded by _____ 36. Photos _____

S-38121
(Also see 38120)

FHWA 100809 B

ARCHAEOLOGICAL SURVEY REPORT

FOR THE

PROPOSED MAINTENANCE OVERLAY
OF STATE ROUTE 1

SAN MATEO COUNTY, CALIFORNIA



04-SMA-1
PM 34.8/37.9
EA 1E2401

PREPARED BY:

Kathryn Rose

KATHRYN ROSE
Environmental Planner (Archaeology)
PQS Co-Principle Investigator-Prehistoric Archaeology
Cultural Resource Studies Office
District 04, Oakland, CA

PREPARED FOR:

Todd Jaffke

TODD JAFFKE
Branch Chief, East Counties
Cultural Resource Studies Office
District 04, Oakland, CA

August 2010

CONTENTS

SUMMARY OF FINDINGS	1
INTRODUCTION	2
PROJECT LOCATION AND DESCRIPTION.....	2
Area of Potential Effects (APE).....	2
Vertical APE	3
SOURCES CONSULTED.....	3
California State Parks Consultation.....	3
Native American Consultation.....	4
BACKGROUND	4
Environment.....	4
Geologic Setting	4
Ethnography.....	4
Prehistory	5
History	6
FIELD METHODS.....	7
STUDY FINDINGS AND CONCLUSIONS.....	7
Cultural Resource Descriptions	8
Unidentified Cultural Materials	8
REFERENCES	9
APPENDICES	
A. MAPS	
B. NATIVE AMERICAN CONSULTATION	
C. SITE RECORDS	

SUMMARY OF FINDINGS

The California Department of Transportation, District 4 Maintenance Division proposes to perform roadway rehabilitation by applying a bonded wearing course (BWC) on the mainline of State Route 1 from Post Miles 34.8 to 37.9 in San Mateo County, California. This project has been proposed to receive federal funding from the Highway Maintenance (HM) program.

This investigation was conducted to identify archaeological properties within the Area of Potential Effects (APE) for the proposed project in accordance with *the January 2004 Programmatic Agreement among the Federal Highway Administration, the Advisory Council on Historic Preservation, the California State Historic Preservation Officer and the California Department of Transportation Regarding Compliance with Section 106 of the National Historic Preservation Act, as it pertains to the Administration of the Federal-Aid Highway Program in California (PA)*.

An archival review and field investigation identified two archaeological resources within the Area of Potential Effects (APE) for the proposed project. Both are recorded as prehistoric archaeological sites (CA-SMA-123 and CA-SMA-203).

It is Caltrans' policy to avoid cultural resources whenever possible. If cultural materials are encountered during construction, it is Caltrans policy that work stop in that area until a qualified archaeologist can evaluate the nature and significance of the find. Additional survey work will be required if the project changes to include areas not previously surveyed.

INTRODUCTION

Caltrans' Office of Cultural Resources Studies Professionally Qualified Staff (PQS) conducted a survey of the APE for the proposed overlay project along State Route 1 between post miles 34.8 and 37.9 in San Mateo County.

The field investigation and archival research were conducted by: Kathryn Rose, Caltrans Professionally Qualified Staff (Co-Principle Investigator-Prehistoric Archaeology). Ms. Rose holds a M.A. in Anthropology, and has eight years of experience in California archaeology and cultural resource management.

Brett Rushing, Caltrans Professionally Qualified Staff (Principle Investigator-Prehistoric Archaeology) provided assistance with the field investigation. Mr. Rushing holds an M.A. in Anthropology, and has 11 years of experience in California archaeology and cultural resource management.

PROJECT LOCATION AND DESCRIPTION

The California Department of Transportation (Caltrans), District 4 Maintenance Division proposes to perform roadway rehabilitation by applying a bonded wearing course (BWC) on the mainline of State Route 1 from Post Miles 34.8 to 37.9 in San Mateo County, California (see Figure 1 and 2; Project Vicinity and Location Map). BWC is a gap graded, ultra thin hot-mix asphalt (HMA) mixture applied over a thick polymer modified asphalt emulsion membrane. No sub-base (fill soil) or original ground (native soil) will be disturbed. Some shoulder backing is planned for the project. All work will take place within the Caltrans right-of-way.

This project has been proposed to receive federal funding from the Highway Maintenance (HM) program.

Area of Potential Effects (APE)

In accordance with stipulation VI.B.7 and VIII.A and Attachment 3 of the PA, under the delegated authority of the FHWA, Caltrans Professionally Qualified Staff (PQS) established the Area of Potential Effects (Figure 3) on July 28, 2010.

The Area of Potential Effects (APE) for the project is Caltrans right-of-way (ROW), including the known or reasonably anticipated boundaries of archaeological and cultural properties and any locations where construction activities will take place. All of the proposed construction and construction related activities along SR 1 from post mile 34.8

to 37.9 are within Caltrans right-of-way and no new right-of-way acquisition will be required.

Vertical APE

The proposed project includes overlay within the existing mainline, not to exceed the current depth of fill, approximately 2-3 inches. No sub-base (fill soil) or original ground (native soil) will be disturbed.

SOURCES CONSULTED

Kathryn Rose (Caltrans PQS, Co-Principle Investigator-Prehistoric Archaeology) reviewed Caltrans District 4 Cultural Resource Studies Office files, maps and aerial photographs as well as Archaeological Base Maps and Site Record Forms to identify records and locations of any previously identified archaeological or historical sites in the vicinity of the project area.

In addition, the following local, state and federal cultural resource inventories were reviewed: National Register of Historic Places (Online database, 07/2010), the California Inventory of Historic Resources (California Department of Parks and Recreation 1976 and updates), California Historical Landmarks (California Department of Parks and Recreation 1990 and updates), California Points of Historic Interest Listing (California Department of Parks and Recreation 1992, and updates).

Archival research of the project area also indicated that the entire APE (Post Miles 34.8/37.9) has been previously surveyed over the years (Melandry 1981; Gross 1984; Gmoser 1985; Offerman 1985; Hylkema 1988; and Fitzgerald and Mckee 2004).

The records search found that two archaeological resources (CA-SMA-132 and CA-SMA-203) are located within the APE.

California State Parks Consultation

On June 1, 2009 Caltrans archaeologist, Kathryn Rose contacted Mark Hylkema, senior archaeologist for the California State Parks regarding the proposed project. Portions of the project area abut State Parks property. The archaeological site, CA-SMA-132 is recorded as extending from within Caltrans right-of-way west onto State Parks property. Mr. Hylkema is aware of the archaeological site and has no concerns with the project moving forward with ESAs in place to protect the resource.

Native American Consultation

Caltrans contacted the Native American Heritage Commission (NAHC) on June 30, 2010, requesting that they conduct a search of their Sacred Lands file to determine if there were known historically significant sites within or near the APE for the proposed project. No Native American cultural resources were reported from the sacred lands file records search (Appendix A). The NAHC list of interested Native American groups and individuals was used to send letters inviting participation in our efforts to identify archaeological and Native American resources. All individuals and organizations listed were sent letters requesting input on July 14, 2010. No response has been received to date.

BACKGROUND

Environment

The project area is located on the coastal plain of the San Francisco peninsula south and west of Montara Mountain and passes through the towns of Montara and Moss Creek. The vegetation along the outskirts of the towns consists of northern coastal shrub dominated by coyote brush, interspersed with some coastal prairie vegetation. Several drainages, including San Vicente Creek and Martini Creek, cross the coastal plain in the project area. The creeks are lined with riparian vegetation such as California Blackberry, willow, and alder. In aboriginal times, the plain was probably dominated by coastal prairie vegetation.

Geologic Setting

The project area is located along the coastal terrace in San Mateo County. Soils in the area are mapped from north to south as: Qmt, Kgr, Qhf and Qha. Qmt is described as poorly consolidated Pleistocene marine terrace made up of sand and gravel of variable thickness. Kgr is described as granitic rock from Montara Mountain, which are very light gray to light brown. These rocks are highly fractured and deeply weathered. Qhf is mapped as unconsolidated fine sand, silt and clayey silt Holocene alluvial fan deposits. Qha is Holocene alluvium and mapped within the project area below artificial fill along the north bank of Martini Creek.

Ethnography

The project area is situated within the territory once occupied by the linguistic group of Native American tribes identified as the Costanoan and/or Ohlone. The extensive area inhabited by the Ohlone stretched from the San Francisco Bay area south to the Big Sur

region (Levy 1978). The basic unit of Costanoan political organization was the tribelet. Each tribelet consisted of one or more villages and several camps within the tribelet's territory. Major villages were frequently located on or near streams (Levy 1978). Along the San Mateo coast several small politically autonomous, yet linguistically related tribes inhabited the shoreline and coastal valleys. Within the project area these included the *Chiguan*, who controlled the area from Montara Mountain south to Pillarcitos Creek and the *Pruristac* who lived in San Pedro Valley and who controlled the area now occupied by the town of Pacifica (Hylkema 1998, Milliken 1991). These two tribes and their southern neighbor the, *Cotegen* as well as many other local tribal people ultimately were moved to the San Pedro outstation located in the present town of Pacifica. This outpost was established to reduce crowding of Indian neophytes at Mission San Francisco and as a base of operations closer to native villages to the south (Milliken 1991).

Costanoan subsistence was based on a hunting-gathering economy. As with most other northern California tribes, acorns were the primary staple of the Costanoan diet. In addition, a variety of other nuts, berries, seeds and roots were eaten, such as blackberry, buckeye and laurel (Levy 1978). Large mammals, such as deer, elk, sea lion, and whale were hunted and eaten as well as small mammals such as rabbit; squirrel, mouse and wood rat.

Prehistory

Formal archaeology first began in the Bay Area in 1902 when Max Uhle excavated a trench into the thirty-foot high Emeryville mound of CA-ALA-309 on the east shore of San Francisco Bay. Uhle found stratigraphic differences in mortuary patterns and artifactual assemblages, leading him to conclude that cultural changes had occurred. Although Uhle interpreted these differences as evidence of temporal change at Emeryville, Alfred Kroeber, who held the notion that prehistoric California populations were essentially static, did not accept his findings (Moratto 1984).

Beginning in 1931, J.B.Lillard and W.K.Purves of Sacramento Junior College excavated three sites in the lower Sacramento Valley near the confluence of Deer Creek and the Cosumnes River (Lillard et al.1939). Using artifact seriation of grave lots, Lillard and Purves developed the first archaeological chronology for central California. It was made up of three sequential archaeological "cultural levels" called the Early, Transitional and Late periods. Shortly after, the periods were redefined as cultural "horizons," and the Transitional Period renamed the Middle Horizon (Heizer and Fenenga 1939). The investigations during the 1930s were significant for the California classifications because they challenged prevailing views that central California's native cultures had been static or immutable through the ages and supplanted this view with a model of cultural succession.

In 1954 R. Beardsley refined the Delta sequence of the Central Valley and extended it to include the San Francisco Bay region (Moratto 1984). The result was the Central California Taxonomic System (CCTS), which assumed that a basically uniform cultural

succession had developed in central California from the coast to the interior (Moratto 1984). While this system is useful for placing sites in time, one of the limitations of the horizon concept, as applied in central California, was that it did not permit much cultural variability at any point in time. Because the CCTS was composed of discrete, sequential units, it obscured gradual changes through time. Consequently, the processes of cultural evolution could not be represented by the static taxonomy (Moratto 1984).

Archaeological investigations in the Central Valley have since focused on refining the CCTS. Fredrickson (1974) advanced a new taxonomic system for labeling levels of cultural distinction and association, resulting in a re-conceptualization of the CCTS. Fredrickson proposed a series of three broad temporal periods, the Paleo-Indian, Archaic, and Emergent, within which prehistoric people across California exhibited similar technological and adaptive strategies. Given the coexistence of more than one cultural pattern operating at any one time in California prehistory, Fredrickson proposed the integrative framework of temporal periods as a way of discussing chronologically equivalent, but historically distinct, cultural assemblages (Rosenthal et al 2007). Rosenthal et al. (2007) adjusted the three temporal periods with modern calibration curves and new radiocarbon determinations to make the following divisions: *Paleo-Indian* (11,550-8550 cal B.C.), *Lower Archaic* (8550-5550 cal B.C.), *Middle Archaic* (5550-550 cal B.C.), *Upper Archaic* (550 cal B.C. to cal A.D. 1100), and *Emergent* (Cal A.D. 1100-Historic).

Table 1: Temporal periods in Central California (after Rosenthal et al. 2007).

Time Periods		Date
EMERGENT PERIOD		A.D. 1,100 — HISTORIC
ARCHAIC PERIOD	UPPER	500 B.C — A.D. 1,100
	MIDDLE	5,550 — 550 B.C.
	LOWER	8,550 — 5,550 B.C.
PALEO-INDIAN PERIOD	UPPER	11,550 — 8,500 B.C.

History

The historic era in the project area began with the passing of Captain Gaspár de Portolá in his search of the harbor of Monterey in 1769 (Brown 1965). Portolá marched past Monterey Bay without recognizing it and continued northward along the coast, crossing into what is now San Mateo County (Milliken 1995). Portolá's search for Monterey Bay resulted in the discovery of San Francisco Bay and the eventual establishment of missions at San Francisco and Santa Clara, as well as the Presidio de San Francisco (Bean 1994).

For the next 50 years or more the foggy and rugged coastline of San Mateo County served only as pasture and agricultural land to support Mission Dolores. By the 1830s however the secularization of the Mission system was pretty much complete and the era of the California ranchos had begun. This lasted until the discovery of gold at Sutter's Mill in 1848, which touched off one of the greatest land rushes in world history. The city of San Francisco was built by tens of thousands of 49ers rushing to the area. As a consequence enterprising Americans were brought to San Mateo County and its only town, San Benito (now Half Moon Bay). The town quickly became known as Spanishtown "because Spanish was the principal language spoken there" (Gualtieri 1988:17). Spanishtown continued to grow through the 1850s, aided in part by the building of two crude roads. The first was built from San Pedro Mountain south through what is now Montara to Spanishtown, and the other route followed an old Indian and Spanish trail west over the mountains from the peninsula to the coast (Gualtieri 1988). Today, Highway 92 south of the project area essentially follows that trail. Spanishtown eventually grew into a commercial center as it became "Americanized" by more farmers, dairyman, ranchers, and lumbermen settling in the area.

In the two decades that followed, Spanish/Mexican landowners were either forced out or sold off their land grants to the Americans. The Land Law of 1851 established a three-man commission to sort through and re-examine all the original Spanish and Mexican land grant titles in order to determine ownership and distribute land patents. This effectively put the burden of proof of ownership upon all landowners, which was (probably intended to be) difficult for many owners of California ranchos who often barely understood English. As a result, many were forced to sell their assets to pay legal fees to often-disreputable attorneys (Pitt 1966; Rolle 1963).

FIELD METHODS

In June of 2009 Caltrans cultural resources PQS archaeologists Brett Rushing and the author visited and carefully inspected each previously identified cultural resource within Caltrans right-of-way in relationship to the proposed project. Each archaeological site was inspected and assessed in relation to the scope and location of the proposed project. These resources were visited to determine whether any changes had occurred since their recordation or last recorded field visit and to assess the likelihood of effects to the resources as a result of equipment staging and parking for the present project.

STUDY FINDINGS AND CONCLUSIONS

Identification efforts documented in this Archaeological Survey Report consisted of background and archival research; a pedestrian survey of each previously recorded resource within the right-of-way, and efforts to consult with California State Parks and

the Native American community. The investigation of this study area resulted in the identification of two previously recorded archaeological resources within the Area of Potential Effects (APE) for the proposed project. Both are recorded as prehistoric archaeological sites (CA-SMA-132 and CA-SMA-203).

Cultural Resource Descriptions (See Appendix B: Site Records)

CA-SMA-132. The archaeological site, CA-SMA-132 was first recorded in 1970 by Dietz and Jackson who described it as a 400 by 150 meter habitation site with dark brown sandy midden. The site is located on the western edge of the coastal terrace approximately 100 meters south of the mouth of Martini Creek. In 1985 Glenn Gmoser of Caltrans visited the site and described it as a shell midden on the surface and eroding out of the edges of a terrace along the beach. Gmoser remapped the site to be much smaller (60 by 50 meters) than originally recorded. He believed that an area of dark soil located to the south of the site was mistakenly recorded as midden.

CA-SMA-203 was first recorded in 1979 as a shell midden site to the south of San Vicente Creek. The site extends approximately 30 meters in the northwest to northeast direction with an unknown southeast to southwest extent. Numerous lithic flakes, shell and several pieces of groundstone were noted at the site. Trenching for a sewer line in October of 1979 exposed the site stratigraphy on the west side of State Route 1, indicating a depth of 60 cm below the surface.

Unidentified Cultural Materials

If previously unidentified cultural materials are unearthed during construction, it is Caltrans' policy that work be halted in that area until a qualified archaeologist can assess the significance of the find. Additional archaeological survey will be needed if project limits are extended beyond the present survey limits.

REFERENCES

Bean, L. J., editor

- 1994 *Ohlone Past and Present: Native Americans of the San Francisco Bay Region*. Ballena Press, Menlo Park, CA.

Brabb, E.E., Graymer, R.W., and Jones, D.L.

- 1998 Geology of the onshore part of San Mateo County, California: A digital database: U.S. Geological Survey Open-File Report 98-137, U.S. Geological Survey, Menlo Park, CA. Online at: <http://pubs.usgs.gov/of/1998/of98-137/>

Brown, Alan K.

- 1965 The Various Journals of Juan Crespi. *The Americas* 21(4):375-398.

Fitzgerald, Richard and Elizabeth Mckee

- 2004 Supplemental Archaeological Survey Report for the Charthouse Biological Mitigation Site, Devils Slide Tunnel Project. California Department of Transportation, District 4, Oakland.

Gmozer, Glenn

- 1985 Department of Parks and Recreation site record for CA-SMA-132. On file at the Northwest Information Center for the Archaeological Inventory, Sonoma State University, Rohnert Park, California.

Gross, Robert L.

- 1984 Archaeological Survey Report for the Proposed Bypass of Route 1 from the San Pedro Valley to Half Moon Bay, San Mateo County. California Department of Transportation, District 4, Oakland.

Gualtieri, Kathryn

- 1988 *Half Moon Bay: The Birth of a Coastside Town*. Spanishtown Historical Society, Half Moon Bay

Hylkema, Mark G.

- 1988 Negative Archaeological Survey Report. California Department of Transportation, District 4, Oakland.

Melandry, Mara

- 1981 Archaeological Survey Report for a proposed shoulder widening of San Mateo 1. California Department of Transportation, District 4, Oakland.

Offerman, Janice K.

- 1985 Negative Archaeological Survey Report. California Department of Transportation, District 4, Oakland.

Pitt, Leonard

1966 *The Decline of the Californios*. University of California Press, Berkeley.

Ramos, Brian, Mark Giambastiani, and Richard Fitzgerald

2008 Cultural Resource studies for the State Route 1 Slide Repair Project near the Pescadero Creek Bridge in San Mateo County California, Caltrans District 4, California Department of Transportation, District 4, Oakland.

Rolle, Andrew

1963 *California: A History*. Thomas Y. Crowell Company, New York.

APPENDIX A:

MAPS



Figure 1. Vicinity Map
 SMA-1 PM 34.8/37.9
 EA 1E2401

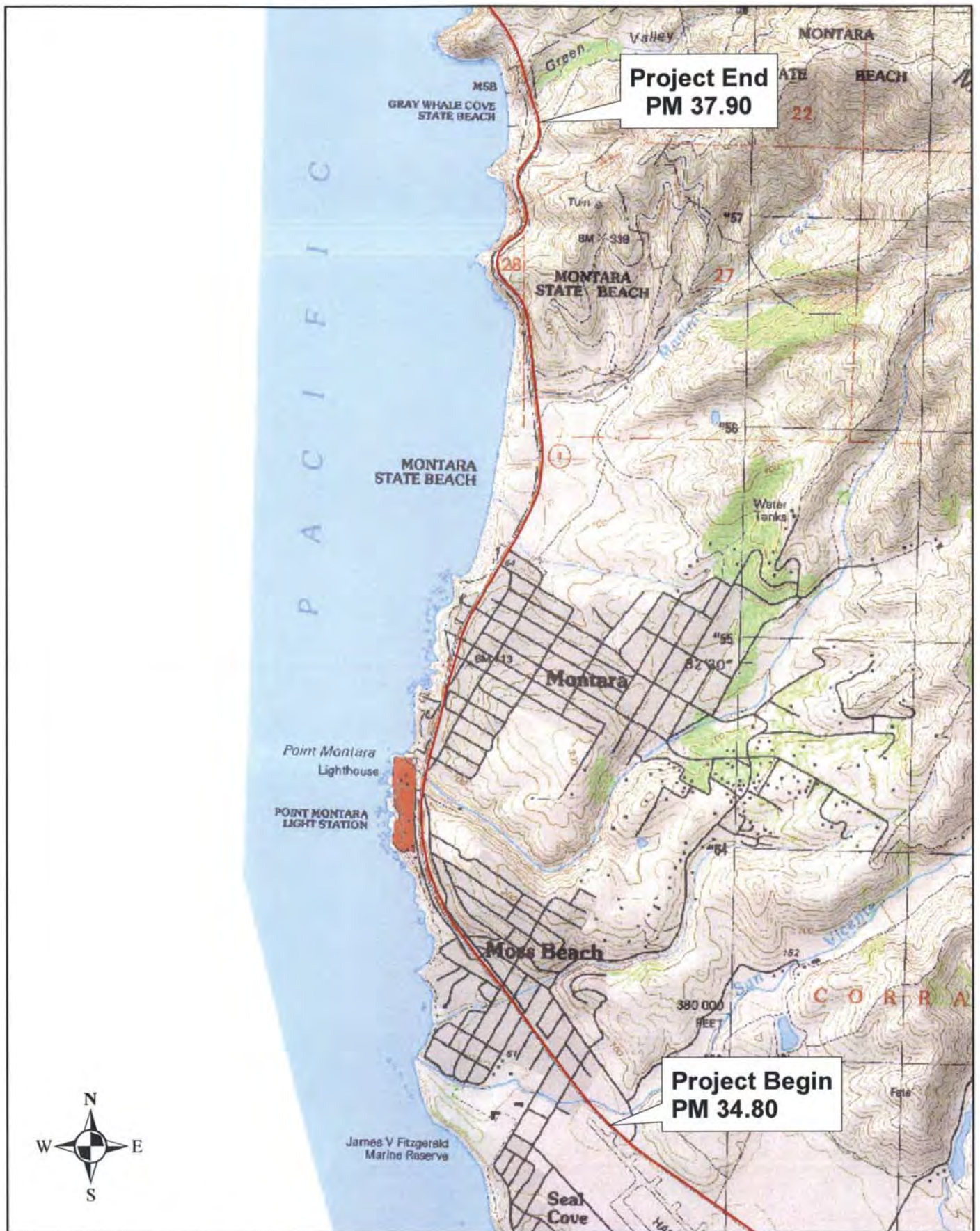



Figure 2. Location Map
SMA-1 PM 34.80/37.90
EA 1E2401


0 0.5 1 Miles
 1:24,000




Project Begin
PM 37.90

CA-SMA-132

Figure 3. Area of Potential Effects (APE) Map
SMA-1 PM 34.8/37.9
EA 1E2401

 APE Boundary

 Cultural Resource Boundary



0 0.3 0.6 Miles

1:12,703

Caltrans PQS Archaeologist *Kathryn Rose*
Kathryn Rose

Caltrans Project Manager *[Signature]*

Project End
PM 34.80

CA-SMA-203

APPENDIX C:
SITE RECORDS

MAP: 5MA-132 COUNTY: P-41-000134 CONTOUR: 25ft.
 TWP: 4 south RANGE: 6 west of the _____ of SECT: _____
 LOCATION: UTM 4155750-N 543100-E bordered on north by Martini Creek

on the east by Highway one and on the west by the cliffs
of Montana Beach. Site extends south from Martini Cr for a part 3/4
 DESCRIPTION: Occ. Very large habitation site
South end is divided by a small gully

occupying both sides of a gully and extending
 north to Martini Cr.

Possibly Nelson #403 of 404

AREA: 400 x 150 meters

DEPTH: approx. 1m

HEIGHT: ?

VEGETATION: ploughed field

NEAREST WATER: Martini Creek to north

SOIL OF SITE: dark brown sandy midden

SURROUNDING SOIL: brown to black sandy to

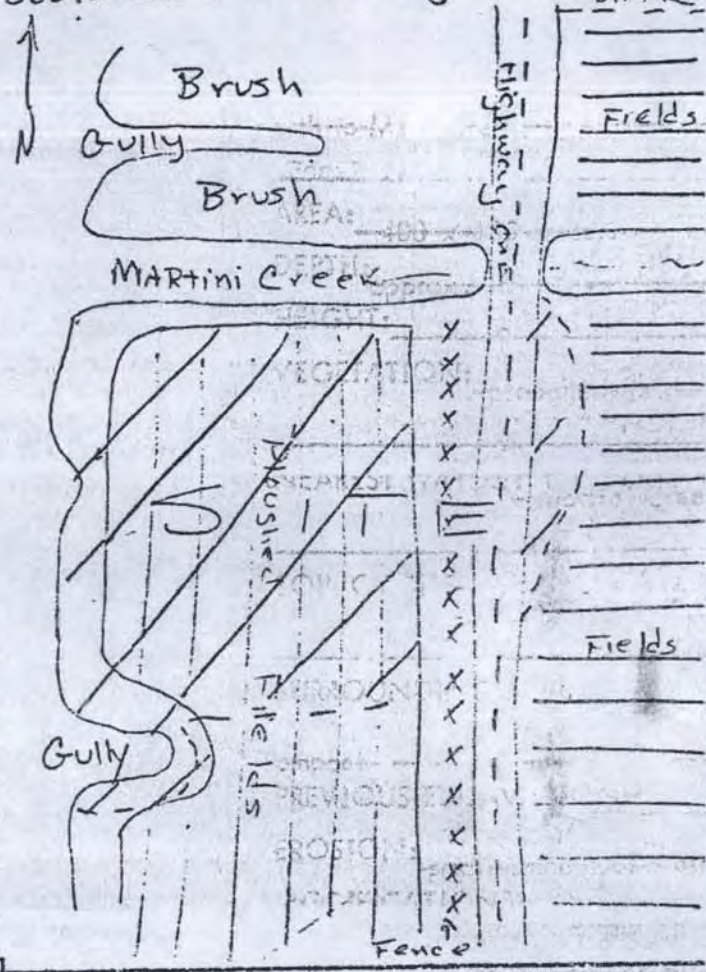
compact

PREVIOUS EXCAVATION: ?

EROSION: small amount of erosion by Martini Cr

MODIFICATIONS: ploughed field

Northern most portion may be bisected by Highway 1



HOUSE PITS: none visible SHELL TYPES: _____

DIMENSIONS: _____ OTHER FEATURES: _____

ARTIFACTS: _____

REMARKS: Site probably extended in some parts to the other side of the highway. Height may have
been about 1 meter as evidenced by area on the east side of highway near Martini Cr

OWNER: Deane & Deane, Inc. ADDRESS: Half Moon Bay

DATE: 6/11/70 RECORDER: Jackson & Dietz PHOTOS: Dietz

5-8971

P A C I F I C

32°30'

Point Montara Lighthouse
POINT MONTARA LIGHT STATION

360 000 FEET

133

134

Cove



Peak Mtn

26
Montara Knob

33
South Peak

Murietta
Creek

Reservoir

Water Tank

Montara Beach

Paralone View School

Moss Beach

SAN VICENTE

Creek

DE PALOMARES

Reservoir

Denniston

HALF MOON BAY AIRPORT

Whale

ARCHEOLOGICAL SITE RECORD

Temporary Number: _____

Page 1 of 2

Agency Designation: _____

1. County: San Mateo

2. USGS Quad: Montara MTN (7.5') X (15') Photorevised _____

3. UTM Coordinates: Zone 10 / 543050 Easting / 4155900 Northing ()

4. Township 4S Range 6W % of SE % of SE % of 28 % of Section _____ Base (Mer.) _____ ()

5. Map Coordinates: _____ mmS _____ mmN (from NW corner of map) 6. Elevation 50 ft.

7. Location: Approximately 100 meters south of the mouth of Martini Creek on the far western edge of the terrace above Montara State Beach.

8. Prehistoric _____ Historic _____ Protohistoric _____ 9. Site Description: A shell midden

observed on the surface and eroding out the edges of a terrace along the beach. Site is bounded by the terrace edge on the west and a small arroyo which is used for access to the beach on the north.

10. Area: 60 m(length)x 50 m(width) 3000 m². Method of Determination: visual observation of surface ()

11. Depth: uncertain approx. 100 cm Method of Determination: Visual inspection of eroded terrace. ()

12. Features: None noted of exception of the shell midden. ()

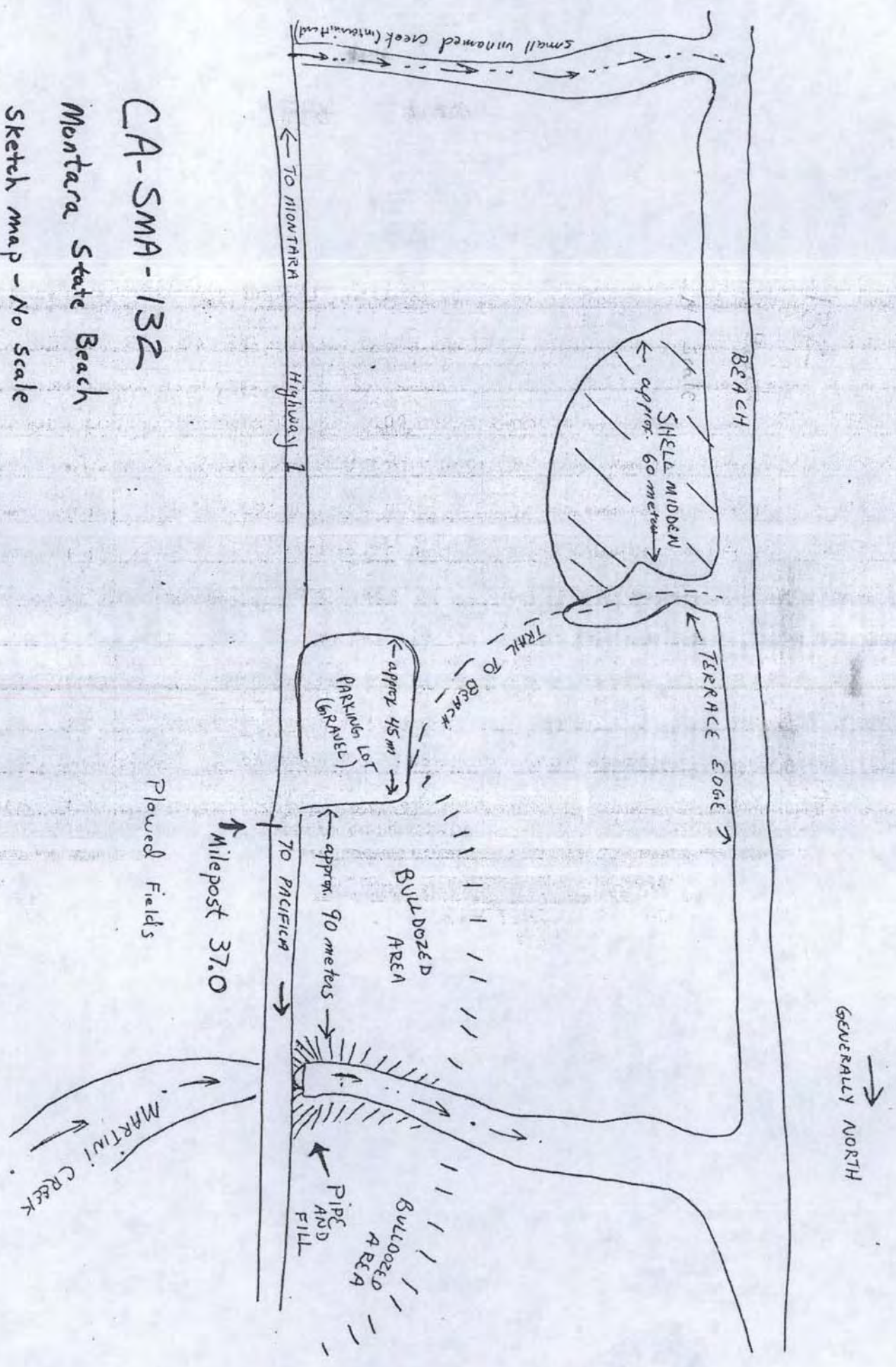
13. Artifacts: None noted ()

14. Non-Artifactual Constituents: Fractured shell including mussel, clam and abalone. ()

15. Date Recorded: May 13, 1985 16. Recorded By: Glenn Gmoser ()

17. Affiliation and Address: Caltrans, District 4, Environmental Analysis Branch ()

CA-SMA-132
 Montana State Beach
 Sketch map - No scale



SITE # CA-SMa-132
FIELD # _____

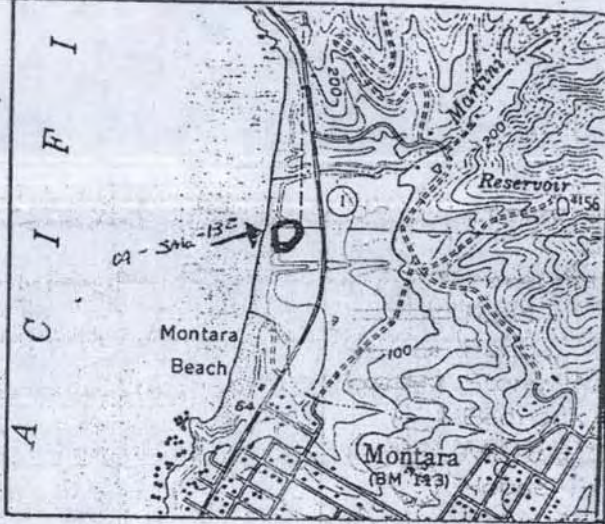
(edited by _____)
(Statewide Survey entry _____)

PORTION OF THE USGS Montara
Mountain MSGS F.5

MAP SHOWING SITE LOCATION:

LEGEND

- Spring
- - - Intermittent Stream
- Perennial Stream
- == Road
- x - x Fence
- o o o Stone Wall
- Bedrock Outcrop
- ⊙ Milling Station
- ⊙ House Pit
- △ Petroglyph
- ☼ Tree
- Sondage
- ⊙ Midden
- ▲ Auger Test



SKETCH MAP OF SITE

SCALE: _____ DATE: _____ NOTES: _____

DRAWN BY: _____ (Indicate magnetic north.)

CABRILLO COLLEGE ARCHAEOLOGICAL SITE SURVEY RECORD

P-41-000203

1. Temporary Site No. _____ California State Site Designation CA-SMA-22
2. Map Montara Mountain (448C) 3. County San Mateo
4. Twn _____ Range _____; _____ $\frac{1}{4}$ of _____ $\frac{1}{4}$ of Sec. _____
5. Location On south side of San Vicente Creek slightly west of the State Highway One crossing.
- U.T.M.G. Coordinate 436/537 6. Contour elevation 100
7. Previous designations for site None
Cal. State Department of
8. Owner Transportation District 24 9. Address Box 3366 Rincon Annex, San Francisco, Cal.
10. Previous owners, dates _____
11. Present tenant _____
12. Attitude toward excavation _____
13. Description of site Shell midden of approximately 100 feet in extent other materials - numerous flakes, several pieces of ground stone, hand stone, one milling stone, one biconically pecked rock.
14. Area app. 100 ft. in NW to SW direction 15. Depth approximately 24" 16. Height _____
17. Vegetation grass 18. Nearest water San Vicente Creek
19. Soil of site _____ 20. Surrounding soil _____
21. Previous excavation _____
22. Cultivation _____ 23. Erosion _____
24. Building, roads, etc. _____
25. Possibility of destruction _____
26. House pits _____
27. Other features Site may extend west onto County Airport property and does extend east an unknown distance under Highway I roadbed
28. Burials _____
29. Artifacts _____
30. Remarks Highway construction appears to have buried eastern portion of site under fill and roadbed
Site information taken from Nat'l. Register of Historic Places Nomination form
31. Published references Prepared by Chris & Chaloupa, State Water Resources Control Board, Sacramento
32. Photos _____ 33. Sketch map _____
34. Date 10-2-79 35. Recorded by T.M. Gregor

ARCHAEOLOGICAL SITE INVENTORY RECORD

LABORATORY CODES: () () () () () _____

FIELD #: _____ STATE #: CA-SMa-203 (rev.)

MAP: Montara Mountain (1956/ (7.5') photo rev. 1968) COUNTY: San Mateo

CONTOUR (Highest: 75'), (Lowest: _____), (\bar{x} : _____) FEET + msl

TOWNSHIP: _____ RANGE: _____ 1/4 of _____ 1/4 of _____ 1/4 OF

SECTION #: _____ (OR) LANDGRANT: Corral de Tierra (Palomares)

COORDINATES: _____ mm S, _____ mm E FROM NW CORNER of MAP

U.T.M.G. COORDINATES: _____ 543550 mE/ 4152775 mN

____ ° ____ ' ____ " WEST LONG., ____ ° ____ ' ____ " NORTH LATITUDE

SITE LOCATION: On the north bank of San Vicente Creek on east and west side of Coast Route 1 extending to the west an unknown distance onto Half Moon Bay Airport property and to the east an unknown distance onto private property.

SITE DESCRIPTION: Earth and shell midden (fragments 1-2 cm long of Ostrea sp., Mytilis sp. (Haliotis).

DIMENSIONS: 73 meters N-S X 180 meters E-W cf. PLAN

ESTIMATED AREA: 10,000 square meters. DESCRIBE METHOD

USED TO DETERMINE SITE EXTENT: On-foot survey within highway right of way. Extent on private property by soil color and topography (was estimated.)

DEPTH OF CULTURAL DEPOSIT (Maximum 60 cm), (Minimum -- cm)

(\bar{x} cm). DESCRIBE METHOD USED TO DETERMINE DEPTH: Trenching for sewer line in October 1979 exposed site stratigraphy on west side of highway (see map).

DOMINANT ON-SITE VEGETATION: Various grasses on east side of highway; on west side poison oak, thistles, coyote brush.

SURROUNDING VEGETATION: Similar-- grasses, coyote brush, beach strawberry.

LOCAL FAUNA: None noted.

NEAREST WATER (Distance: _____ meters), (Direction: north)

(Nature of Water Source: San Vicente Creek, perennial stream)

SOIL OF SITE: dark-grey, friable

SURROUNDING SOIL: light grey-brown, sandy

LOCAL ROCKS AND MINERALS: _____

EROSION: Slight

MODIFICATIONS: _____ the following known modifications/disturbances: Portion of site on west side of highway appears to have been graded between 1 and 5 feet below ground level. Southwestern portion of site on Half Moon Bay Airport property possibly disturbed. Sewer line on west side of highway trenched in 1979. Route 1 built on 80-foot prism of fill through middle of site in 1949. Ocean Shore Railway built in 1906 through west side of site; unknown whether railroad bed was excavated or was laid on bed of fill. Water line on east side of site.

SITE PLACEMENT RELATIVE TO TOPOGRAPHY: On streambank, about 200 m from opening of gully of San Vicente Creek, where Montara Mountain foothill begins to flatten onto coastal plain; about 8500 m southwest of mouth of San Vicente Creek.

SITE #: CA-SMa-203
FIELD #: _____

EXPOSURE TO INSOLATION: southern

EXPOSURE TO PREVAILING WIND: southern

ARTIFACTS: Numerous chert flakes, hammerstone, 1 biconically pecked rock, 1 millingstone, 1 bowl mortar fragment (photo attached); several fragments of fire-cracked rock; several groundstone fragments.

HOUSEPITS (Number 0) (Attach data regarding plan, dimensions, depth, and distribution of housepits.) BEDROCK MILLING STATIONS :

(Number of outcrops: 0) (Total number of mortars , metates)

(Attach separate Bedrock Milling Station Form.) OTHER FEATURES

None noted

COMMENTS: _____

APPARENT SIGNIFICANCE OF SITE :

Potential to provide information on prehistoric occupation site and seasonal use patterns. However, degree of disturbance and total actual depth and extent of the site not known.

OWNER'S NAME AND ADDRESS: Portion owned by California Department of Transportation, 150 Oak Street, San Francisco, CA 94102.

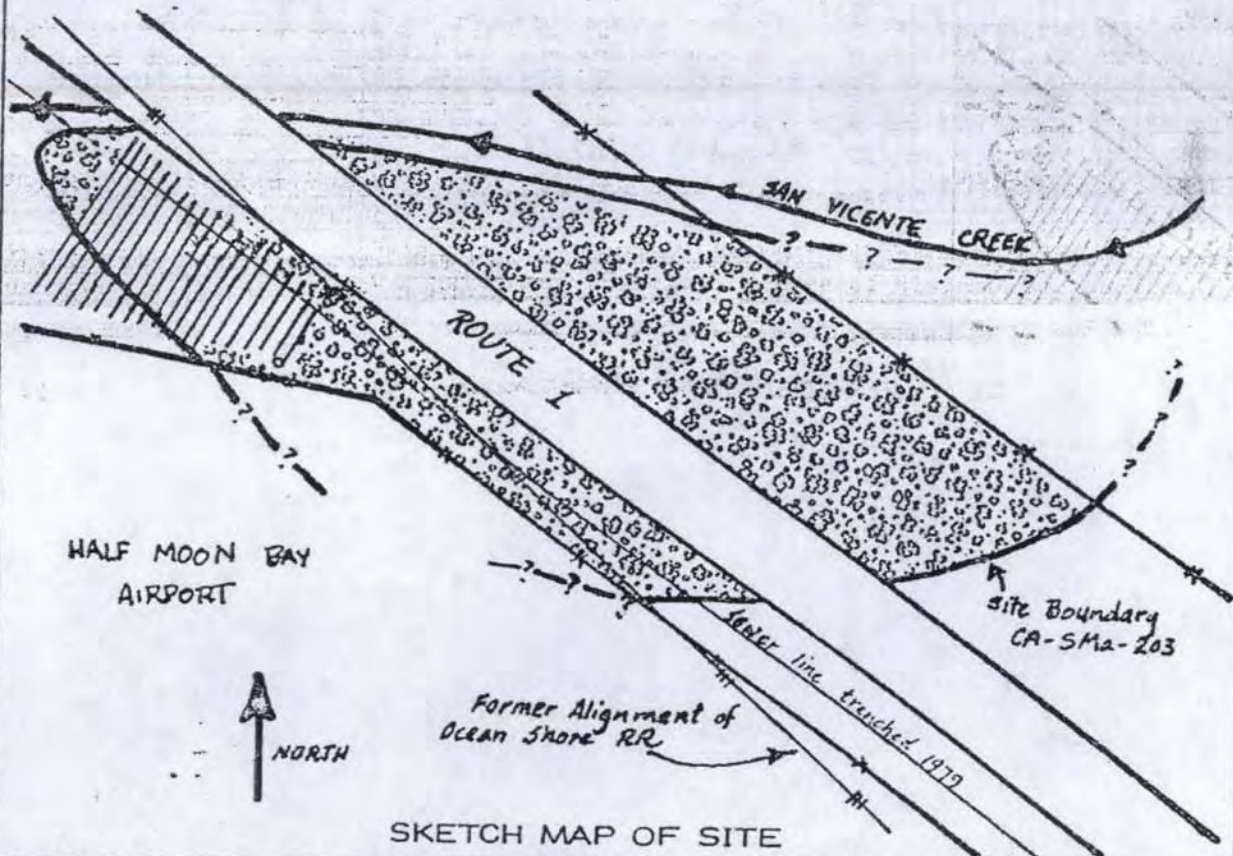
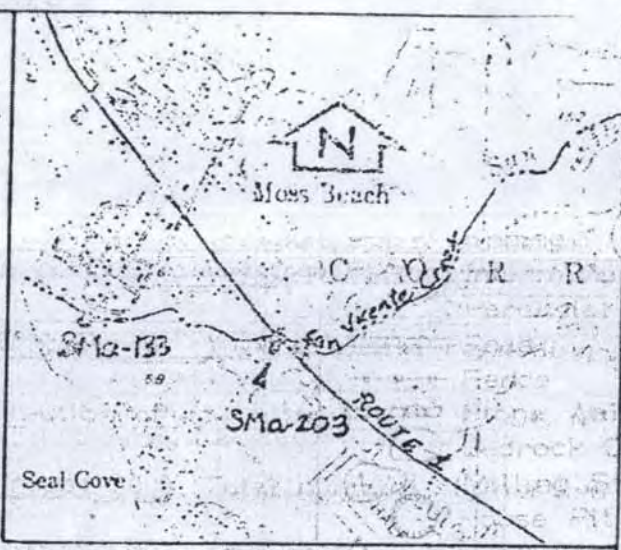
PHOTOGRAPHS: (Number 3 B/W, Color, Slides) (By Buss) (Photos on file at Caltrans District 04 Office San Francisco) (Catalogue #s:)

RECORDER(S): David B. Gardner; Margaret L. Buss

DATE 4/30/81 LIST OF ATTACHED DOCUMENTS: Map of site (composed from aerial photo, highway plans, and field notes); photos of bowl mortar fragment found in survey 3/5/81 on east side of highway)

PORTION OF THE USGS
Montara Mountain 7.5' quad
MAP SHOWING SITE LOCATION:

- LEGEND**
- Spring
 - Intermittent Stream
 - Perennial Stream
 - Road
 - Fence
 - Stone Wall
 - Bedrock Outcrop
 - Milling Station
 - House Pit
 - Petroglyph
 - Tree
 - Graded Area
 - Sondage
 - Midden
 - Auger Test



SKETCH MAP OF SITE

SCALE: Approx. 1" = 100' DATE: 4/30/81 NOTES: _____

DRAWN BY: Buss/Gardner (Indicate magnetic north.)

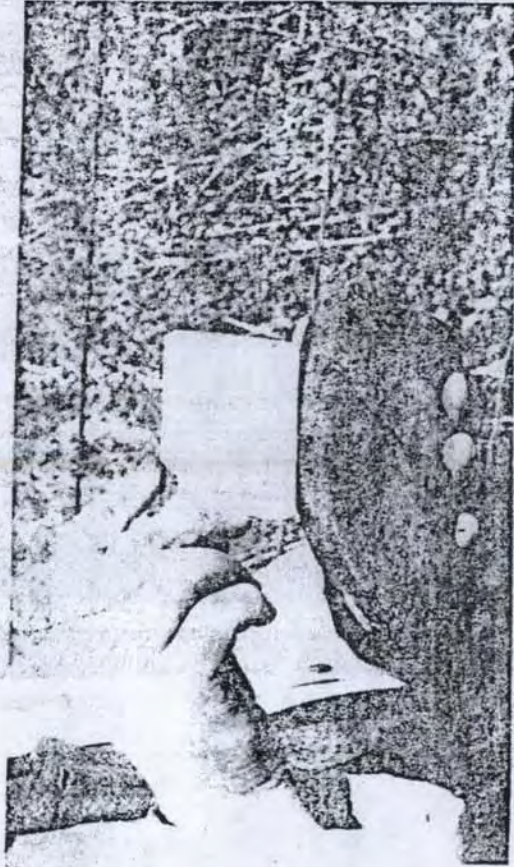


PLATE 1
BOWL MORTAR FRAGMENT FROM CA-SMa-203

SMA-203

California Archaeological Site Survey
Regional Office
Central Coast Counties

SAN FRANCISCO
SAN MATEO
SANTA CRUZ
SANTA CLARA
SAN BENITO
MONTEREY
SAN LUIS OBISPO

Cabrillo College, 6500 Soquel Drive
Aptos, Ca 95003 (408) 425-6294

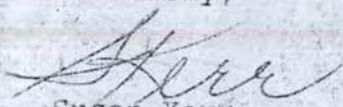
January 2, 1980

Chris Chaloupka
State Water Resources Control Board
77 Cadillac Drive
Sacramento, CA 95825

DEar Mr. Chaloupka:

We have assigned your San Vicente Creek/Highway 1 (San Mateo County) site #CA-SMA-203. However it is preferred by us and S.H.P.O. that you fill out the enclosed site form for this site or one like it for inclusion in our site records. We do not consider National Register Nomination Forms as site records, and they add tremendous bulk to our already bulky site record files. As a rule, we file these National Register forms along with our other "E" documents. Thanking you in advance for your cooperation in this matter,

Sincerely,


Susan Kerr
Regional Office

enclosures
cc: M. Melandry, CalTrans

HISTORIC PROPERTY SURVEY REPORT**1. UNDERTAKING DESCRIPTION AND LOCATION**

District	County	Route <i>(Local Agency)</i>	<i>Local Assistance Project Prefix</i>	Post Miles <i>(Project No.)</i>	Charge Unit <i>(Agreement)</i>	Expenditure Authorization <i>(Location)</i>
04	SMA	1		34.8/37.9		1E2401

(For Local Assistance projects off the highway system, use headers in italics)

Project Description:

(Insert project description here; refer reader to location and vicinity maps in HPSR)

The Caltrans Maintenance Division proposes to replace damaged asphalt concrete surfacing by applying Bonded Wearing Course (BWC) within the existing mainline (horizontally from paved shoulder to paved shoulder) of State Route 1 from Post Mile 34.8 to 37.9 in San Mateo County (see Figure 1 in the attached Archaeological Survey Report (ASR)). BWC is a gap graded, ultra-thin hot-mix asphalt (HMA) mixture applied over a thick polymer modified asphalt emulsion membrane. No sub-base (fill soil) or original ground (native soil) will be disturbed. Some shoulder backing is planned for the project. All work will take place within Caltrans right-of-way. This project has been proposed to receive federal funding from the Highway Maintenance (HM) program.

2. AREA OF POTENTIAL EFFECTS

The Area of Potential Effects (APE) for the project was established in consultation with Kathryn Rose, PQS Co-Principal Investigator-Prehistoric Archaeology, and Steven S. Lee Transportation Engineer and Robert Camargo on July 28, 2010. The APE map is located in the ASR, Attachment 1 to this Historic Property Survey Report.

The Area of Potential Effects (APE) for the project is Caltrans right-of-way (ROW), including the known or reasonably anticipated boundaries of archaeological and cultural properties and any locations where construction activities will take place. All of the proposed construction and construction related activities along State Route 1 from post mile 34.8 to 37.9 are within Caltrans right-of-way and no new right-of-way acquisition will be required. No architectural APE was established because the project has no potential to directly or indirectly effect architectural resources.

3. CONSULTING PARTIES / PUBLIC PARTICIPATION

(For the following, check the appropriate line, list names, dates, and locations and results of contacts, as appropriate. List organizations/persons contacted and attach correspondence and summarize verbal comments received as appropriate. This instruction line and statements that are not applicable may be deleted)

- Native American Tribes, Groups and Individuals
- Jakki Kehl – Ohlone/Costanoan
 - Irene Zwierlein- Amah/Mutsun Tribal Band Chairperson
 - Jean-Marie Feyling- Amah/Mutsun Tribal Band

For the federal undertaking described in Part 1: To minimize redundancy and paperwork for the California Department of Transportation and the State Historic Preservation Officer, and in the spirit intended under the federal Paperwork Reduction Act (U.S.C. 44 Chapter 35), this document also satisfies consideration under California Environmental Quality Act Guidelines Section §15064.5(a) and, as appropriate, Public Resources Code §5024 (a)(b) and (d).

HISTORIC PROPERTY SURVEY REPORT

- Ann Marie Sayers- Indian Canyon Mutsun Band of Costanoan Chairperson
- Rosemary Cambra- Muwekma Ohlone Indian Tribe of the San Francisco Bay Area Chairperson
- Andrew Galvan- The Ohlone Indian Tribe
- Ramona Garibay- Trina Marine Ruano Family

Letters were sent on July 14, 2010 requesting input on the proposed project. No response has been received to date.

Native American Heritage Commission

- The Native American Heritage Commission was contacted on June 30, 2010 and asked to perform a Sacred Lands file search as well as provide Caltrans with a list of interested Native American groups and individuals.

Other

Mark Hylkema, Senior Archaeologist for the California State Parks was contacted on June 1, 2009 to discuss the management of CA-SMA-132, which extends into State Parks property.

4. SUMMARY OF IDENTIFICATION EFFORTS

- | | | |
|-------------------------------------|---|---|
| <input checked="" type="checkbox"/> | National Register of Historic Places | Month & Year: 1979-2002 & supplements |
| <input checked="" type="checkbox"/> | California Register of Historical Resources | Year: 1992 & supplemental information to date |
| <input checked="" type="checkbox"/> | California Inventory of Historic Resources | Year: 1976 |
| <input checked="" type="checkbox"/> | California Historical Landmarks | Year: 1995 & supplemental information to date |
| <input checked="" type="checkbox"/> | California Points of Historical Interest | Year: 1992 & supplemental information to date |
| <input checked="" type="checkbox"/> | State Historic Resources Commission | Year: 1980-present, minutes from quarterly meetings |
| <input checked="" type="checkbox"/> | Caltrans Historic Highway Bridge Inventory | Year: 2006 & supplemental information to date |
| <input checked="" type="checkbox"/> | Archaeological Site Records <i>[List names of Institutions & date below]</i> | |
| | • CA-SMA-132 | |
| | • CA-SMA-203 | |
| <input checked="" type="checkbox"/> | Other sources consulted <i>[e.g., historical societies, city archives, etc. List names and dates below]</i> | |
| | • Caltrans District 4 Maps and Plans | |
| <input checked="" type="checkbox"/> | Results: <i>(provide a brief summary of records search and research results, as well as inventory findings)</i> | |
| | • Two cultural resources (listed below) were previously recorded within or adjacent to the project vicinity | |
| | • CA-SMA-132 | |
| | • CA-SMA-203 | |

CA-SMA-132 and CA-SMA-203 are both recorded as prehistoric archaeological midden sites within Caltrans right-of-way and will require the establishment of an Environmentally Sensitive Area (ESA).

5. PROPERTIES IDENTIFIED

For the federal undertaking described in Part 1: To minimize redundancy and paperwork for the California Department of Transportation and the State Historic Preservation Officer, and in the spirit intended under the federal Paperwork Reduction Act (U.S.C. 44 Chapter 35), this document also satisfies consideration under California Environmental Quality Act Guidelines Section §15064.5(a) and, as appropriate, Public Resources Code §5024 (a)(b) and (d).

HISTORIC PROPERTY SURVEY REPORT

(Check the appropriate category, list properties, or refer reader to appropriate technical study attached, according to their National Register status. Provide, as appropriate, complete address, period and level of significance, criteria, map reference, and any existing state or local designation; **identify state-owned resources as such**. Do not include properties that are not within the APE. Attach previous SHPO determinations, as applicable. **This instruction line and findings that are not applicable may be deleted**)

Caltrans, as assigned by FHWA, has determined that the following **archaeological sites** within the Project APE shall be considered eligible for inclusion in the National Register without conducting subsurface testing or surface collection within the APE, for which the **establishment of an ESA** will protect the sites from any potential effects, in accordance with Section 106 PA Stipulation VIII.C. See attached documentation.

- CA-SMA-132
- CA-SMA-203

6. LIST OF ATTACHED DOCUMENTATION

(Provide the author/date and peer reviewer/date of the technical report. **This instruction line and documentation that is not applicable may be deleted**)

- Project Vicinity, Location, and APE Maps (located in Appendix A of Attachment 1: ASR)
- Archaeological Survey Report (ASR)
 - Kathryn Rose, Caltrans District 4, July 2010 (Attachment 1)
- Other (Specify below)
 - ESA Action Plan, Kathryn Rose Caltrans District 4, July 2010 (Attachment 2)

7. HPSR to File

(Check all that apply. **Do not transmit to SHPO; file copy to CCSO**) **This instruction line and findings that are not applicable may be deleted**

- Not applicable.

8. HPSR to SHPO

(Check all that apply. **Transmit to SHPO, a copy to DEA-CCSO**) **This instruction line and findings that are not applicable may be deleted**

- As assigned by FHWA, Caltrans has determined a **Finding of No Adverse Effect with Standard Conditions - ESAs**, according to Section 106 PA Stipulation X.B(2) and 36 CFR 800.5(b), is appropriate for this undertaking, and is hereby notifying the SHPO of this finding. Kathryn Rose, who meets the Professionally Qualified Staff Standards in Section 106 Programmatic Agreement (Section 106 PA) Attachment 1 as a(n) Co-Principal Investigator-Prehistoric Archaeology, has reviewed the attached documentation and determined that it is adequate. (Include description of ESAs and enforcement measures below; attach ESA Action Plan as appropriate.)
 - See ESA Action Plan (Attachment 2)

9. Findings for State-Owned Properties

(Check all that apply. **Copy to CCSO. Transmit to SHPO if State-owned buildings or structures were evaluated or there are previously identified State-owned historic properties within the APE. This instruction line and findings that are not applicable may be deleted**)

- Caltrans has determined that this project will have **no adverse effect to state-owned archaeological sites, objects, districts, landscapes** within the Project APE that meet National Register and/or California Historical Landmarks eligibility criteria and is providing notice and summary to SHPO pursuant to PRC §5024(f). (Indicate reference to Standard Conditions – ESA above, or include description of proposed treatments, ESAs, protective covenants, etc., below or indicate below which HPSR attachment contains the description.)
 - See ESA Action Plan (Attachment 2)

HISTORIC PROPERTY SURVEY REPORT

10. CEQA IMPACT FINDINGS

(Check all that apply. Consultation with SHPO is not required under CEQA. This instruction line and findings that are not applicable may be deleted)

Caltrans has determined a **finding of no substantial adverse change - ESAs**, because the impacts to the following historical resources within the Project Area limits will be mitigated to below the level of significance by using the *Secretary of the Interior's Standards for the Treatment of Historic Properties With Guidelines for Preserving, Rehabilitating, Restoring & Reconstructing Historic Buildings (Standards)* pursuant to CEQA Guidelines §15064.5(b), Establishment of Environmentally Sensitive Areas (ESA), enforcement measures and conditions that utilize the *Standards* are included in the attached documentation. Kathryn Rose, who meets the Professionally Qualified Staff Standards in Section 106 Programmatic Agreement (Section 106 PA) Attachment 1 as a(n) Co-Principal Investigator-Prehistoric Archaeology, has reviewed the attached documentation and determined that it is adequate. (Include description of ESAs and enforcement measures below; attach ESA Action Plan as appropriate.)

- See ESA Action Plan (Attachment 2)

11. HPSR PREPARATION AND DEPARTMENT APPROVAL

Prepared by: Kathryn Rose
District 04 Caltrans PQS:

Kathryn Rose
Co-Principal Investigator-Prehistoric
Archaeology

Prepared by: 8/5/10
District Date

Reviewed for approval by: Brett
Rushing

[Signature]
Principal Investigator-Prehistoric Archaeology

8/5/10
Date

District 04 Caltrans-PQS:

Approved by: Todd Jaffke

[Signature]
East Branch

8/5/10
Date

District 04 EBC:

SITE-NUMBER. PRIMARY-NUM NRS EVL-DATE PROGRAM REF..... EVAL OTHER NAMES AND NUMBERS.....

SMA-000151	41-000001	1S	02/23/78	78000771	KPNP U.C. ARCHAEOLOGICAL RESEARCH FACILITY NO. SMA-151 UC-ARF 61,62,63
SMA-000162	41-000162	6Y	10/30/86	ADOE-41-86-001-000	RJPR DOT-04-SMA-1-2
		6Y	10/30/86	FHWA860919A	RJPR
SMA-000232	41-000230	6Y	07/17/95	ADOE-41-95-002-000	SGPR 82-9A
		6Y	07/17/95	FHWA950714X	SGPR
SMA-000233	41-000231	6Y	07/17/95	ADOE-41-95-003-000	SGPR
		6Y	07/17/95	FHWA950714X	SGPR
SMA-000299	41-000409	6Y	12/27/95	ADOE-41-95-001-000	GRPR
		6Y	12/27/95	UMTA900828A	GRPR
SMA-000336H	41-000316	6Y	04/04/94	ADOE-41-94-003-000	GRPR
		6Y	04/04/94	GSA940322A	GRPR
SMA-000337H	41-000279	6Y	04/04/94	ADOE-41-94-001-000	GRPR
		6Y	04/04/94	GSA940322A	GRPR
SMA-000338H	41-000280	6Y	04/04/94	ADOE-41-94-002-000	GRPR
		6Y	04/04/94	GSA940322A	GRPR
SMA-000353H	41-002147	6Y	08/06/07	FTA040913A	CFPR PN-1
SMA-000378H	41-002160	6Y	08/06/07	FTA040913A	CFPR FT-2
SMA-00353HH		6Y	08/06/07	FTA040913A	CFPR
SMA-00378HH		6Y	08/06/07	FTA040913A	CFPR
SMA-Z00003	41-000257	6Y2	04/20/10	FCC100311B	JSPR PREHISTORIC LITHIC SCATTER, S-022606

OFFICE OF HISTORIC PRESERVATION * * * Directory of Properties in the Historic Property Data File for SAN MATEO County.			Page 1 04-05-12								
PROPERTY-NUMBER	PRIMARY-#	STREET ADDRESS	NAMES	CITY NAME	OWN	YR-C	OHP-PROG..	PRG-REFERENCE-NUMBER	STAT-DAT	NRS	CRIT
005255	41-000633 P-41-000175	25 ISABELLA AVE	WATKINS-CARTAN HOUSE	ATHERTON	P	1866	HIST.RES.	NPS-78000768-0000	03/30/78	1S	
							HIST.SURV.	4026-0001-0000	01/01/78	1S	
072982	41-001407	0 MIDDLEFIELD RD	LINDENWOOD GATES AND BRICK WALL, L	ATHERTON	M	1903	HIST.RES.	SPHI-SMA-034	08/23/88	7L	
							ST.PT.INT.	41-0001	05/26/88	7L	
139516		555 MIDDLEFIELD RD	MENLO ATHERTON HIGH SCHOOL MUSIC A	ATHERTON	P	1949	PROJ.REVW.	FCC100311E	04/19/10	6Y	
							HIST.RES.	DOE-41-03-0004-0000	04/17/03	6Y	
							PROJ.REVW.	FCC030415C	04/17/03	6Y	
005256	41-000632	STATION LANE	SOUTHERN PACIFIC DEPOT	ATHERTON	S	1913	HIST.SURV.	4026-0002-0000		3S	
091173	41-001513	1300 5TH AVE	GOOD SHEPHERD EPISCOPAL CHURCH	BELMONT	P		HIST.RES.	SPHI-SMA-030	06/09/82	7L	
094273	41-001523	730 EL CAMINO REAL		BELMONT	P	1900	PROJ.REVW.	HUD950111A	01/30/95	6Y	
117707	41-001878	875 O'NEILL AVE		BELMONT	M	1935	HIST.RES.	DOE-41-98-0014-0000	08/17/98	2S2	C
							PROJ.REVW.	HUD980710F	08/17/98	2S2	C
153260		397 OXFORD WY		BELMONT	P	1952	PROJ.REVW.	FHWA040614A	07/21/04	6Y	
153261		399 OXFORD WY		BELMONT	P	1952	PROJ.REVW.	FHWA040614A	07/21/04	6Y	
153262		401 OXFORD WY		BELMONT	P	1952	PROJ.REVW.	FHWA040614A	07/21/04	6Y	
153263		403 OXFORD WY		BELMONT	P	1952	PROJ.REVW.	FHWA040614A	07/21/04	6Y	
153264		405 OXFORD WY		BELMONT	P	1952	PROJ.REVW.	FHWA040614A	07/21/04	6Y	
126045	41-002006	843 RALSTON AVE	WALTER EMMETT HOUSE	BELMONT	M	1885	NAT.REG.	41-0028		7W	
005155	41-000533	1500 RALSTON AVE	WILLIAM C RALSTON HOUSE/RALSTON HA	BELMONT	P	1868	HIST.RES.	NHL-66000234-0000	11/13/66	1S	B
							HIST.SURV.	4002-0001-0000	01/01/66	1S	
							FED.FND.PR	629.0-79-HPF-41-02	01/01/79	7L	
							HIST.RES.	SHL-0856-0000	06/23/72	1CL	
							HIST.RES.	NPS-66000234-0000	11/15/66	1S	B
175980		2204 THURN AVE		BELMONT	P	1950	PROJ.REVW.	HUD090508M	06/01/09	6Y	
153266		401 WESSEX WY		BELMONT	P	1952	PROJ.REVW.	FHWA040614A	07/21/04	6Y	
153265		404 WESSEX WY		BELMONT	P	1952	PROJ.REVW.	FHWA040614A	07/21/04	6Y	
176514			SOUTH SAN FRANCISCO OVERHEAD	BRISBANE	M	1928	PROJ.REVW.	FTA040913A	08/06/07	6Y	
150566		213 ALVARADO ST		BRISBANE	P	1939	HIST.RES.	DOE-41-04-0017-0000	01/23/04	6Y	
							PROJ.REVW.	HUD031231I	01/23/04	6Y	
169884		3401 BAYSHORE BLVD	PACIFIC FRUIT EXPRESS ICE MECHANIZ	BRISBANE	P	1924	PROJ.REVW.	FTA040913A	08/06/07	6Y	
							PROJ.REVW.	FTA040913A	08/06/07	6Y	
175841		INDUSTRIAL WY	SOUTHERN PACIFIC RAILROAD BAYSHORE	BRISBANE	P	1910	HIST.RES.	NPS-10000113-0000	03/26/10	1S	C
							NAT.REG.	41-0044	05/28/09	3S	C
178228		INDUSTRIAL WY	SOUTHERN PACIFIC RAILROAD BAYSHORE	BRISBANE	P	1910	HIST.RES.	NPS-10000113-0001	03/27/10	1S	C
136769		298 SAN BRUNO AVE	BETHEL BAPTIST CHURCH	BRISBANE	P	1949	HIST.RES.	DOE-41-03-0001-0000	01/03/03		
							PROJ.REVW.	FCC030103B	01/03/03		
140198		200 SOLANO ST		BRISBANE	P	1908	HIST.RES.	DOE-43-03-0010-0000	05/23/03	6Y	
							PROJ.REVW.	HUD030516N	05/23/03	6Y	
176515		240 VALLEY DR		BRISBANE	P	1961	PROJ.REVW.	FTA040913A	08/06/07	6Y	
005157	41-000535 P-41-000228	2750 ADELINE DR	KOHL MANSION/THE OAKS/MERCY HIGH S	BURLINGAME	P	1914	HIST.RES.	NPS-82002258-0000	02/03/82	1S	
							HIST.SURV.	4010-0002-0000	01/01/82	1S	
005156	41-000534	BURLINGAME AVE	BURLINGAME RAILROAD STATION/ SOUTH	BURLINGAME	P	1894	HIST.SURV.	4010-0003-0000	03/01/81	1S	
							HIST.RES.	NPS-78000769-0000	04/19/78	1S	C
							HIST.SURV.	4010-0001-0000			
							HIST.RES.	SHL-0846-0000	03/29/71	1CL	
145618	P-41-002296	220 CALIFORNIA DR	SEVERN LODGE DAIRY WALLSCAPE	BURLINGAME	P	1917	HIST.RES.	SPHI-SMA-037	08/06/04	1CL	
							ST.PT.INT.	41-0035	01/08/04	3CS	
171278		945 CALIFORNIA DR		BURLINGAME	P	1955	PROJ.REVW.	HUD080401A	04/25/08	6Y	
069724	41-001384	2005 CARMELITA AVE		BURLINGAME	U	1930	PROJ.REVW.	HUD901102B	12/03/90	6Y	
119330	41-001884	1457 CORTEZ AVE		BURLINGAME	P		HIST.RES.	DOE-41-95-0033-0000	03/23/95	6U	

OFFICE OF HISTORIC PRESERVATION * * * Directory of Properties in the Historic Property Data File for SAN MATEO County.										Page 2	04-05-12
PROPERTY-NUMBER	PRIMARY-#	STREET-ADDRESS	NAMES	CITY-NAME	OWN	YR-C	OHP-PROG..	PRG-REFERENCE-NUMBER	STAT-DAT	NRS	CRIT
067171	41-001346	141 COSTA RICA AVE		BURLINGAME	U		PROJ.REVW.	HUD950323S	03/23/95	6U	
096953	41-001543	1441 EDGEHILL DR		BURLINGAME	P	1950	PROJ.REVW.	HUD900220C	03/21/90	6Y	
							PROJ.REVW.	HUD050831D	09/26/05	6Y	
							PROJ.REVW.	HUD950615E	07/28/95	6Y	
089946	41-001479	EL CAMINO REAL	ANZA'S CAMP #94 AT ARROYO DE SAN M	BURLINGAME	P		HIST.RES.	SHL-0048-0000	12/06/32	7L	
067714	41-001369	705 FARRINGTON AVE		BURLINGAME	U	1920	PROJ.REVW.	HUD900711A	08/10/90	6Y	
067672	41-001367	241 HIGHLAND AVE		BURLINGAME	U		PROJ.REVW.	HUD900403A	05/03/90	6Y	
089198	41-001465	949 LAGUNA AVE		BURLINGAME	P	1920	PROJ.REVW.	HUD940412E	04/26/94	6Y	
137170		900 LARKSPUR DR		BURLINGAME	P	1942	HIST.RES.	DOE-41-02-0009-0000	09/26/02	6Y	
							PROJ.REVW.	FHWA020807A	09/26/02	6Y	
070277	41-001389	21 LORTON AVE		BURLINGAME	U	1920	PROJ.REVW.	HUD910412B	05/09/91	6Y	
070318	41-001392	21 LORTON AVE		BURLINGAME	U	1920	PROJ.REVW.	HUD910412B	05/09/91	6Y	
137175		741 ROLLINS RD		BURLINGAME	P	1950	HIST.RES.	DOE-41-02-0014-0000	09/26/02	6Y	
							PROJ.REVW.	FHWA020807A	09/26/02	6Y	
137174		841 ROLLINS RD		BURLINGAME	P	1949	HIST.RES.	DOE-41-02-0013-0000	09/26/02	6Y	
							PROJ.REVW.	FHWA020807A	09/26/02	6Y	
137173		847 ROLLINS RD		BURLINGAME	P	1952	HIST.RES.	DOE-41-02-0012-0000	09/26/02	6Y	
							PROJ.REVW.	FHWA020807A	09/26/02	6Y	
137172		849 ROLLINS RD		BURLINGAME	P	1952	HIST.RES.	DOE-41-02-0011-0000	09/26/02	6Y	
							PROJ.REVW.	FHWA020807A	09/26/02	6Y	
137171		855 ROLLINS RD		BURLINGAME	P	1946	HIST.RES.	DOE-41-02-0010-0000	09/26/02	6Y	
							PROJ.REVW.	FHWA020807A	09/26/02	6Y	
137169		917 ROLLINS RD		BURLINGAME	P	1952	HIST.RES.	DOE-41-02-0008-0000	09/26/02	6Y	
							PROJ.REVW.	FHWA020807A	09/26/02	6Y	
137168		949 ROLLINS RD		BURLINGAME	P	1942	HIST.RES.	DOE-41-02-0007-0000	09/26/02	6Y	
							PROJ.REVW.	FHWA020807A	09/26/02	6Y	
067011	41-001339	1320 SANCHEZ AVE		BURLINGAME	U		PROJ.REVW.	HUD891121B	12/26/89	6Y	
005159	41-000537	SR 82	MILLS CREEK BRIDGE, BRIDGE #35-98	BURLINGAME	S	1923	HIST.SURV.	4010-0004-0000		7R	
152514		2220 SUMMIT DR	MOUNT ALVERNO CONVENT / HERBERT HO	BURLINGAME	P	1930	HIST.RES.	DOE-41-05-0001-0000	02/05/05	2S2	C
							PROJ.REVW.	FCC041201D	02/05/05	2S2	C
073960	41-001421	117 VALDEFLORES DR		BURLINGAME	U	1936	PROJ.REVW.	HUD911028B	11/18/91	6Y	
137176	41-002087	1 WINCHESTER PL		BURLINGAME	P	1930	HIST.RES.	DOE-41-02-0015-0000	09/26/02	6Y	
							PROJ.REVW.	FHWA020807A	09/26/02	6Y	
137178	41-002088	2 WINCHESTER PL		BURLINGAME	P	1930	HIST.RES.	DOE-41-02-0016-0000	09/26/02	6Y	
							PROJ.REVW.	FHWA020807A	09/26/02	6Y	
137167		BROADWAY	BROADWAY OVERPASS	(VIC) BURLINGAME	S	1947	HIST.RES.	DOE-41-02-0006-0000	09/26/02	6Y	
							PROJ.REVW.	FHWA020807A	09/26/02	6Y	
184700		EL CAMINO REAL	HOWARD RALSTON EUCALYPTUS TREE ROW	(VIC) BURLINGAME	S	1873	HIST.RES.	NPS-12000127-9999	12/22/11	1S	AC
							NAT.REG.	41-0046	01/20/12	3S	AC
187687		EL CAMINO REAL	HOWARD RALSTON EUCALYPTUS TREE ROW	(VIC) BURLINGAME	S	1873	HIST.RES.	NPS-12000127-0001	12/22/11	1D	AC
187688		EL CAMINO REAL	HOWARD RALSTON EUCALYPTUS TREE ROW	(VIC) BURLINGAME	S	1873	HIST.RES.	NPS-12000127-0002	12/22/11	6X	
101990	41-001725	EL CAMINO REAL	GROTTO, PONDS AND RUSTIC FENCE	COLMA	P	1889	HIST.RES.	DOE-41-94-0004-0001	09/22/94	2D2	BC
							PROJ.REVW.	UMTA900828A	09/22/94	2D2	BC
101991	41-001726	EL CAMINO REAL	EMANU-EL MAUSOLEUM	COLMA	P	1935	HIST.RES.	DOE-41-94-0004-0002	09/22/94	2D2	BC
							PROJ.REVW.	UMTA900828A	09/22/94	2D2	BC
101992	41-001727	EL CAMINO REAL	LILIENTHAL FAMILY MAUSOLEUM	COLMA	P	1919	HIST.RES.	DOE-41-94-0004-0003	09/22/94	2D2	BC
							PROJ.REVW.	UMTA900828A	09/22/94	2D2	BC
101993	41-001728	EL CAMINO REAL	NAPTHALY FAMILY MAUSOLEUM	COLMA	P	1910	HIST.RES.	DOE-41-94-0004-0004	09/22/94	2D2	BC
							PROJ.REVW.	UMTA900828A	09/22/94	2D2	BC
101994	41-001729	EL CAMINO REAL	LEVI STRAUSS FAMILY MAUSOLEUM	COLMA	P	1893	HIST.RES.	DOE-41-94-0004-0005	09/22/94	2D2	BC
							PROJ.REVW.	UMTA900828A	09/22/94	2D2	BC
101995	41-001730	EL CAMINO REAL	HELLER FAMILY MAUSOLEUM	COLMA	P	1889	HIST.RES.	DOE-41-94-0004-0006	09/22/94	2D2	BC
							PROJ.REVW.	UMTA900828A	09/22/94	2D2	BC

OFFICE OF HISTORIC PRESERVATION * * * Directory of Properties in the Historic Property Data File for SAN MATEO County.												Page 3	04-05-12
PROPERTY-NUMBER	PRIMARY-#	STREET ADDRESS.....	NAMES.....	CITY NAME.....	OWN	YR-C	OHP-PROG..	PRG-REFERENCE-NUMBER	STAT-DAT	NRS	CRIT		
101997	41-001731	EL CAMINO REAL	FISHER-SAHLEIN MAUSOLEUM	COLMA	P	1902	HIST.RES.	DOE-41-94-0004-0007	09/22/94	2D2	BC		
							PROJ.REVW.	UMTA900828A	09/22/94	2D2	BC		
101999	41-001732	EL CAMINO REAL	AMERICAN MONUMENTAL COMPANY	COLMA	P	1940	HIST.RES.	DOE-41-94-0004-0008	09/22/94	2D2	BC		
							PROJ.REVW.	UMTA900828A	09/22/94	2D2	BC		
102000	41-001733	EL CAMINO REAL	HORSE BARN/PUMP HOUSE	COLMA	P	1900	HIST.RES.	DOE-41-94-0004-0009	09/22/94	2D2	BC		
							PROJ.REVW.	UMTA900828A	09/22/94	2D2	BC		
102001	41-001734	EL CAMINO REAL	OLD PUMP HOUSE AND RESERVOIR	COLMA	P	1910	HIST.RES.	DOE-41-94-0004-0010	09/22/94	2D2	BC		
							PROJ.REVW.	UMTA900828A	09/22/94	2D2	BC		
102002	41-001735	EL CAMINO REAL	GREENHOUSES	COLMA	P	1933	HIST.RES.	DOE-41-94-0004-0011	09/22/94	2D2	BC		
							PROJ.REVW.	UMTA900828A	09/22/94	2D2	BC		
102003	41-001736	EL CAMINO REAL	PORTALS OF ETERNITY	COLMA	P	1933	HIST.RES.	DOE-41-94-0004-0012	09/22/94	2D2	BC		
							PROJ.REVW.	UMTA900828A	09/22/94	2D2	BC		
102004	41-001737	EL CAMINO REAL	BLACKMAN MEMORIAL	COLMA	P	1880	HIST.RES.	DOE-41-94-0004-0013	09/22/94	2D2	BC		
							PROJ.REVW.	UMTA900828A	09/22/94	2D2	BC		
102005	41-001738	EL CAMINO REAL	SIMON COHN MEMORIAL	COLMA	P	1889	HIST.RES.	DOE-41-94-0004-0014	09/22/94	2D2	BC		
							PROJ.REVW.	UMTA900828A	09/22/94	2D2	BC		
102007	41-001739	EL CAMINO REAL	LEWIS BROWN FAMILY MAUSOLEUM	COLMA	P	1901	HIST.RES.	DOE-41-94-0004-0015	09/22/94	2D2	BC		
							PROJ.REVW.	UMTA900828A	09/22/94	2D2	BC		
102008	41-001740	EL CAMINO REAL	GOLINSKY GRAVEMARKER	COLMA	P	1892	HIST.RES.	DOE-41-94-0004-0016	09/22/94	2D2	BC		
							PROJ.REVW.	UMTA900828A	09/22/94	2D2	BC		
102009	41-001741	EL CAMINO REAL	SHILLING MAUSOLEUM	COLMA	P	1890	HIST.RES.	DOE-41-94-0004-0017	09/22/94	2D2	BC		
							PROJ.REVW.	UMTA900828A	09/22/94	2D2	BC		
102010	41-001742	EL CAMINO REAL	HENRY SIEROTY TOMB	COLMA	P	1935	HIST.RES.	DOE-41-94-0004-0018	09/22/94	2D2	BC		
							PROJ.REVW.	UMTA900828A	09/22/94	2D2	BC		
102011	41-001743	EL CAMINO REAL		COLMA	P	1900	HIST.RES.	DOE-41-94-0004-0019	09/22/94	2D2	BC		
							PROJ.REVW.	UMTA900828A	09/22/94	2D2	BC		
102012	41-001744	EL CAMINO REAL	PUMP HOUSE	COLMA	P	1910	HIST.RES.	DOE-41-94-0004-0020	09/22/94	2D2	BC		
							PROJ.REVW.	UMTA900828A	09/22/94	2D2	BC		
102013	41-001745	EL CAMINO REAL	THE GARDEN MAUSOLEUM	COLMA	P	1960	HIST.RES.	DOE-41-94-0004-0021	09/22/94	6Y			
							PROJ.REVW.	UMTA900828A	09/22/94	6Y			
102014	41-001746	EL CAMINO REAL	SHED NEAR HORSE BARN	COLMA	P	1920	HIST.RES.	DOE-41-94-0004-0022	09/22/94	6Y			
							PROJ.REVW.	UMTA900828A	09/22/94	6Y			
102015	41-001747	EL CAMINO REAL	OFFICE BUILDING	COLMA	P	1961	HIST.RES.	DOE-41-94-0004-0023	09/22/94	6Y			
							PROJ.REVW.	UMTA900828A	09/22/94	6Y			
102019	41-001748	EL CAMINO REAL	MEMORIAL OFFICE BUILDING	COLMA	P	1975	HIST.RES.	DOE-41-94-0004-0024	09/22/94	6Y			
							PROJ.REVW.	UMTA900828A	09/22/94	6Y			
102022	41-001749	EL CAMINO REAL	GARDENS OF ETERNITY	COLMA	P	1960	HIST.RES.	DOE-41-94-0004-0025	09/22/94	6Y			
							PROJ.REVW.	UMTA900828A	09/22/94	6Y			
102025	41-001751	EL CAMINO REAL	LAKESIDE COLUMBARIUM	COLMA	P	1927	HIST.RES.	DOE-41-94-0005-0001	09/22/94	2D2	BC		
							PROJ.REVW.	UMTA900828A	09/22/94	2D2	BC		
102026	41-001752	EL CAMINO REAL	NOBLE CHAPEL AND CREMATORY	COLMA	P	1892	HIST.RES.	DOE-41-94-0005-0002	09/22/94	2D2	BC		
							PROJ.REVW.	UMTA900828A	09/22/94	2D2	BC		
102027	41-001753	EL CAMINO REAL	ORIGINAL COLUMBARIUM	COLMA	P	1893	HIST.RES.	DOE-41-94-0005-0003	09/22/94	2D2	BC		
							PROJ.REVW.	UMTA900828A	09/22/94	2D2	BC		
102028	41-001754	EL CAMINO REAL	CEMETERY OFFICE BUILDING	COLMA	P	1918	HIST.RES.	DOE-41-94-0005-0004	09/22/94	2D2	BC		
							PROJ.REVW.	UMTA900828A	09/22/94	2D2	BC		
102029	41-001755	EL CAMINO REAL	THE CATACOMBS	COLMA	P	1915	HIST.RES.	DOE-41-94-0005-0005	09/22/94	2D2	BC		
							PROJ.REVW.	UMTA900828A	09/22/94	2D2	BC		
102030	41-001756	EL CAMINO REAL	MISSION GATE ROAD	COLMA	P	1892	HIST.RES.	DOE-41-94-0005-0006	09/22/94	2D2	BC		
							PROJ.REVW.	UMTA900828A	09/22/94	2D2	BC		
102031	41-001757	EL CAMINO REAL	HILLSIDE BOULEVARD GATE	COLMA	P	1900	HIST.RES.	DOE-41-94-0005-0007	09/22/94	2D2	BC		
							PROJ.REVW.	UMTA900828A	09/22/94	2D2	BC		
102033	41-001758	EL CAMINO REAL	CHARLES deYOUNG MEMORIAL	COLMA	P	1881	HIST.RES.	DOE-41-94-0005-0008	09/22/94	2D2	BC		
							PROJ.REVW.	UMTA900828A	09/22/94	2D2	BC		

PROPERTY-NUMBER	PRIMARY-#	STREET ADDRESS	NAMES	CITY NAME	OWN	YR-C	OHP-PROG..	PRG-REFERENCE-NUMBER	STAT-DAT	NRS	CRIT
102034	41-001759	EL CAMINO REAL	ROGERS TOMB	COLMA	P	1929	HIST.RES.	DOE-41-94-0005-0009	09/22/94	2D2	BC
							PROJ.REVW.	UMTA900828A	09/22/94	2D2	BC
102035	41-001760	EL CAMINO REAL	DANIEL MURPHY MAUSOLEUM	COLMA	P	1920	HIST.RES.	DOE-41-94-0005-0010	09/22/94	2D2	BC
							PROJ.REVW.	UMTA900828A	09/22/94	2D2	BC
102036	41-001761	EL CAMINO REAL	THORNE FAMILY MONUMENT	COLMA	P	1931	HIST.RES.	DOE-41-94-0005-0011	09/22/94	2D2	BC
							PROJ.REVW.	UMTA900828A	09/22/94	2D2	BC
102037	41-001762	EL CAMINO REAL	CHARLES CROCKER FAMILY MAUSOLEUM	COLMA	P	1895	HIST.RES.	DOE-41-94-0005-0012	09/22/94	2D2	BC
							PROJ.REVW.	UMTA900828A	09/22/94	2D2	BC
102038	41-001763	EL CAMINO REAL	HEARST FAMILY MAUSOLEUM	COLMA	P	1896	HIST.RES.	DOE-41-94-0005-0013	09/22/94	2D2	BC
							PROJ.REVW.	UMTA900828A	09/22/94	2D2	BC
102039	41-001764	EL CAMINO REAL	ANDERSON MONUMENT	COLMA	P	1906	HIST.RES.	DOE-41-94-0005-0014	09/22/94	2D2	BC
							PROJ.REVW.	UMTA900828A	09/22/94	2D2	BC
102040	41-001765	EL CAMINO REAL	VALENTINE MONUMENT	COLMA	P	1896	HIST.RES.	DOE-41-94-0005-0015	09/22/94	2D2	BC
							PROJ.REVW.	UMTA900828A	09/22/94	2D2	BC
102041	41-001766	EL CAMINO REAL	HIRAM W. JOHNSON MAUSOLEUM	COLMA	P	1949	HIST.RES.	DOE-41-94-0005-0016	09/22/94	2D2	BC
							PROJ.REVW.	UMTA900828A	09/22/94	2D2	BC
102042	41-001767	EL CAMINO REAL	TEVIS MONUMENT	COLMA	P	1912	HIST.RES.	DOE-41-94-0005-0017	09/22/94	2D2	BC
							PROJ.REVW.	UMTA900828A	09/22/94	2D2	BC
102043	41-001768	EL CAMINO REAL	NAGER MAUSOLEUM	COLMA	P	1912	HIST.RES.	DOE-41-94-0005-0018	09/22/94	2D2	BC
							PROJ.REVW.	UMTA900828A	09/22/94	2D2	BC
102044	41-001769	EL CAMINO REAL	NIEBAUM MAUSOLEUM	COLMA	P	1908	HIST.RES.	DOE-41-94-0005-0019	09/22/94	2D2	BC
							PROJ.REVW.	UMTA900828A	09/22/94	2D2	BC
102046	41-001770	EL CAMINO REAL	ROW OF MAUSOLEUMS	COLMA	P	1905	HIST.RES.	DOE-41-94-0005-0020	09/22/94	2D2	BC
							PROJ.REVW.	UMTA900828A	09/22/94	2D2	BC
102047	41-001771	EL CAMINO REAL	CLAUS SPRECKELS MAUSOLEUM	COLMA	P	1910	HIST.RES.	DOE-41-94-0005-0021	09/22/94	2D2	BC
							PROJ.REVW.	UMTA900828A	09/22/94	2D2	BC
102048	41-001772	EL CAMINO REAL	TROLLEY SHELTER	COLMA	P	1903	HIST.RES.	DOE-41-94-0005-0022	09/22/94	2D2	BC
							PROJ.REVW.	UMTA900828A	09/22/94	2D2	BC
102049	41-001773	EL CAMINO REAL	VEHICLE BARN	COLMA	P	1915	HIST.RES.	DOE-41-94-0005-0023	09/22/94	2D2	BC
							PROJ.REVW.	UMTA900828A	09/22/94	2D2	BC
102050	41-001774	EL CAMINO REAL	CLUBHOUSE	COLMA	P	1915	HIST.RES.	DOE-41-94-0005-0024	09/22/94	2D2	BC
							PROJ.REVW.	UMTA900828A	09/22/94	2D2	BC
102051	41-001775	EL CAMINO REAL	BACI'S ENGINES AND MACHINE SHOP	COLMA	P	1910	HIST.RES.	DOE-41-94-0005-0025	09/22/94	2D2	BC
							PROJ.REVW.	UMTA900828A	09/22/94	2D2	BC
102053	41-001776	EL CAMINO REAL	CORPORATE YARD	COLMA	P		HIST.RES.	DOE-41-94-0005-0026	09/22/94	6Y	
							PROJ.REVW.	UMTA900828A	09/22/94	6Y	
102055	41-001777	EL CAMINO REAL	LAUREL HILL MEMORIAL	COLMA			HIST.RES.	DOE-41-94-0005-0027	09/22/94	6Y	
							PROJ.REVW.	UMTA900828A	09/22/94	6Y	
P-41-000401	101988	41-001723 1051 EL CAMINO REAL	ETERNAL HOME	COLMA	P	1901	HIST.RES.	DOE-41-94-0003-9999	09/22/94	6Y	
							PROJ.REVW.	UMTA900828A	09/22/94	6Y	
	101763	41-001659 1171 EL CAMINO REAL	SALEM MEMORIAL PARK CHAPEL	COLMA	P	1935	HIST.RES.	DOE-41-96-0121-0001	04/18/96	2D2	C
							PROJ.REVW.	UMTA900828A	04/18/96	2D2	C
							HIST.RES.	DOE-41-94-0003-0001	09/22/94	2D2	C
							PROJ.REVW.	UMTA900828A	09/22/94	2D2	C
	101989	41-001724 1299 EL CAMINO REAL	HOME OF PEACE CEMETERY / HILLS OF	COLMA	P	1901	HIST.RES.	DOE-41-94-0004-9999	09/22/94	2S2	BC
							PROJ.REVW.	UMTA900828A	09/22/94	2S2	BC
102023	41-001750	1370 EL CAMINO REAL	CYPRESS LAWN MEMORIAL PARK	COLMA	P	1892	HIST.RES.	DOE-41-94-0005-9999	09/22/94	2S2	BC
							PROJ.REVW.	UMTA900828A	09/22/94	2S2	BC
107914	41-001815	1539 Mission Rd EL CAMINO REAL	ROSE AND LEONA FLOWERS	COLMA	P		HIST.RES.	DOE-41-94-0006-0022	09/22/94	6Y	
							PROJ.REVW.	UMTA900828A	09/22/94	6Y	
101933	41-001709	F ST	RECIEVING VAULT CHAPEL	COLMA	P	1903	HIST.RES.	DOE-41-94-0002-0001	09/22/94	2D2	C
							PROJ.REVW.	UMTA900828A	09/22/94	2D2	C
101934	41-001710	F ST	MEMORIAL COLUMN	COLMA	P	1872	HIST.RES.	DOE-41-94-0002-0002	09/22/94	2D2	C
							PROJ.REVW.	UMTA900828A	09/22/94	2D2	C
101938	41-001711	F ST	OLD OFFICE BUILDING	COLMA	P	1910	HIST.RES.	DOE-41-94-0002-0003	09/22/94	2D2	C
							PROJ.REVW.	UMTA900828A	09/22/94	2D2	C

PROPERTY-NUMBER	PRIMARY-#	STREET ADDRESS	NAMES	CITY NAME	OWN	YR-C	OHP-PROG..	PRG-REFERENCE-NUMBER	STAT-DAT	NRS	CRIT
101939	41-001712	F ST	FLOWER SHOP	COLMA	P	1933	HIST.RES.	DOE-41-94-0002-0004	09/22/94	2D2	C
							PROJ.REVW.	UMTA900828A	09/22/94	2D2	C
101940	41-001713	F ST	GATEWAY	COLMA	P	1905	HIST.RES.	DOE-41-94-0002-0005	09/22/94	2D2	C
							PROJ.REVW.	UMTA900828A	09/22/94	2D2	C
101941	41-001714	F ST	DOMENICO TRIANGLE TOMB	COLMA	P	1921	HIST.RES.	DOE-41-94-0002-0006	09/22/94	2D2	C
							PROJ.REVW.	UMTA900828A	09/22/94	2D2	C
101942	41-001715	F ST	FAGGIONI-MORI-STRATTA MAUSOLEUM	COLMA	P	1929	HIST.RES.	DOE-41-94-0002-0007	09/22/94	2D2	C
							PROJ.REVW.	UMTA900828A	09/22/94	2D2	C
101943	41-001716	F ST	SAN ANTONIO STREET MAUSOLEUMS	COLMA	P	1920	HIST.RES.	DOE-41-94-0002-0008	09/22/94	2D2	C
							PROJ.REVW.	UMTA900828A	09/22/94	2D2	C
101944	41-001717	F ST	FUGAZI MAUSOLEUM	COLMA	P	1916	HIST.RES.	DOE-41-94-0002-0009	09/22/94	2D2	C
							PROJ.REVW.	UMTA900828A	09/22/94	2D2	C
101945	41-001718	F ST	UTILITARIAN STRUCTURES	COLMA	P	1930	HIST.RES.	DOE-41-94-0002-0010	09/22/94	6Y	
							PROJ.REVW.	UMTA900828A	09/22/94	6Y	
101946	41-001719	F ST	RECENT COMMUNITY MAUSOLEA	COLMA	P	1980	HIST.RES.	DOE-41-94-0002-0011	09/22/94	6Y	
							PROJ.REVW.	UMTA900828A	09/22/94	6Y	
101947	41-001720	F ST	LARGE COMMUNITY MASOLEUM	COLMA	P	1987	HIST.RES.	DOE-41-94-0002-0012	09/22/94	6Y	
							PROJ.REVW.	UMTA900828A	09/22/94	6Y	
101948	41-001721	F ST	ITALIAN CEMETERY OFFICE	COLMA	P	1955	HIST.RES.	DOE-41-94-0002-0013	09/22/94	6Y	
							PROJ.REVW.	UMTA900828A	09/22/94	6Y	
101932	41-001708	540 F ST	ITALIAN CEMETERY	COLMA	P	1899	HIST.RES.	DOE-41-94-0002-9999	09/22/94	2S2	C
	P-41-000400						PROJ.REVW.	UMTA900828A	09/22/94	2S2	C
005163	41-000541	HILLDSIDE BLVD	JAPANESE CEMETERY	COLMA	P	1902	HIST.SURV.	4014-0002-0000		7R	
102058	41-001779	MISSION RD	OLD LODGE/OFFICE BUILDING	COLMA	P	1902	HIST.RES.	DOE-41-94-0006-0001	09/22/94	2D2	BC
							PROJ.REVW.	UMTA900828A	09/22/94	2D2	BC
102059	41-001780	MISSION RD	ENTRANCE GATES	COLMA	P	1902	HIST.RES.	DOE-41-94-0006-0002	09/22/94	2D2	BC
							PROJ.REVW.	UMTA900828A	09/22/94	2D2	BC
102060	41-001781	MISSION RD	HOLY CROSS MASOLEUM	COLMA	P	1921	HIST.RES.	DOE-41-94-0006-0003	09/22/94	2D2	BC
							PROJ.REVW.	UMTA900828A	09/22/94	2D2	BC
102061	41-001782	MISSION RD	McGUIRE MAUSOLEUM	COLMA	P		HIST.RES.	DOE-41-94-0006-0004	09/22/94	2D2	BC
							PROJ.REVW.	UMTA900828A	09/22/94	2D2	BC
102062	41-001783	MISSION RD	KITTERMAN MAUSOLEUM	COLMA	P	1892	HIST.RES.	DOE-41-94-0006-0005	09/22/94	2D2	BC
							PROJ.REVW.	UMTA900828A	09/22/94	2D2	BC
102063	41-001784	MISSION RD	GOVERNOR DOWNEY MONUMENT	COLMA	P	1896	HIST.RES.	DOE-41-94-0006-0006	09/22/94	2D2	BC
							PROJ.REVW.	UMTA900828A	09/22/94	2D2	BC
102064	41-001785	MISSION RD	FAIR FAMILY MAUSOLEUM	COLMA	P		HIST.RES.	DOE-41-94-0006-0007	09/22/94	2D2	BC
							PROJ.REVW.	UMTA900828A	09/22/94	2D2	BC
102065	41-001786	MISSION RD	PHELAN MASOLEUM	COLMA	P		HIST.RES.	DOE-41-94-0006-0008	09/22/94	2D2	BC
							PROJ.REVW.	UMTA900828A	09/22/94	2D2	BC
102066	41-001787	MISSION RD	PRIEST'S CIRCLE	COLMA	P	1880	HIST.RES.	DOE-41-94-0006-0009	09/22/94	2D2	BC
							PROJ.REVW.	UMTA900828A	09/22/94	2D2	BC
102067	41-001788	MISSION RD	DUNPHY-BURNETT MAUSOLEUM	COLMA	P	1920	HIST.RES.	DOE-41-94-0006-0010	09/22/94	2D2	BC
							PROJ.REVW.	UMTA900828A	09/22/94	2D2	BC
102068	41-001789	MISSION RD	CARETAKER'S HOUSE	COLMA	P	1900	HIST.RES.	DOE-41-94-0006-0011	09/22/94	2D2	BC
							PROJ.REVW.	UMTA900828A	09/22/94	2D2	BC
102069	41-001790	MISSION RD	CARETAKER'S HOUSE AND RESERVOIRS	COLMA	P	1910	HIST.RES.	DOE-41-94-0006-0012	09/22/94	2D2	BC
							PROJ.REVW.	UMTA900828A	09/22/94	2D2	BC
102070	41-001791	MISSION RD	NATIVE SON FLORIST	COLMA	P	1935	HIST.RES.	DOE-41-94-0006-0013	09/22/94	2D2	BC
							PROJ.REVW.	UMTA900828A	09/22/94	2D2	BC
102071	41-001792	MISSION RD	INTERNMENT CHAPEL	COLMA	P	1964	HIST.RES.	DOE-41-94-0006-0014	09/22/94	6Y	
							PROJ.REVW.	UMTA900828A	09/22/94	6Y	
102072	41-001793	MISSION RD	MAIN OFFICE BUILDING	COLMA	P	1956	HIST.RES.	DOE-41-94-0006-0015	09/22/94	6Y	
							PROJ.REVW.	UMTA900828A	09/22/94	6Y	
102073	41-001794	MISSION RD	GARDEN COURT MAUSOLEUM	COLMA	P	1962	HIST.RES.	DOE-41-96-0124-0016	04/18/96	6Y	
							PROJ.REVW.	UMTA900828A	04/18/96	6Y	

PROPERTY-NUMBER	PRIMARY-#	STREET ADDRESS.....	NAMES.....	CITY.NAME.....	OWN	YR-C	OHP-PROG..	PRG-REFERENCE-NUMBER	STAT-DAT	NRS	CRIT
102074	41-001795	MISSION RD	LADY OF PEACE MASOLEUM	COLMA	P	1985	HIST.RES.	DOE-41-96-0124-0017	04/18/96	6Y	
							PROJ.REVW.	UMTA900828A	04/18/96	6Y	
102075	41-001796	MISSION RD	RECENT MASOLEUM	COLMA	P	1956	HIST.RES.	DOE-41-94-0006-0018	09/22/94	6Y	
							PROJ.REVW.	UMTA900828A	09/22/94	6Y	
102076	41-001797	MISSION RD	ALL SAINT'S MASOLEUM	COLMA	P	1982	HIST.RES.	DOE-41-96-0124-0019	04/18/96	6Y	
							PROJ.REVW.	UMTA900828A	04/18/96	6Y	
102077	41-001798	MISSION RD	REST ROOMS	COLMA	P	1956	HIST.RES.	DOE-41-94-0006-0020	09/22/94	6Y	
							PROJ.REVW.	UMTA900828A	09/22/94	6Y	
102078	41-001799	MISSION RD	POST-WAR UTILITY BUILDINGS	COLMA	P	1950	HIST.RES.	DOE-41-94-0006-0021	09/22/94	6Y	
							PROJ.REVW.	UMTA900828A	09/22/94	6Y	
41-001815	102079	41-001800	MISSION RD	FLOWER BUILDING	COLMA	P	HIST.RES.	DOE-41-96-0124-0022	04/18/96	6Y	
							PROJ.REVW.	UMTA900828A	04/18/96	6Y	
41-000396	102273	41-001801	MISSION RD	FRANK LAGOMARSINO VEGETABLE FARM	COLMA	P	HIST.RES.	DOE-41-96-0075-9999	04/18/96	2D2	
							PROJ.REVW.	UMTA900828A	04/18/96	2D2	
101750	41-001650	1281 MISSION RD		COLMA	P	1900	HIST.RES.	DOE-41-96-0060-0000	04/18/96	6Y	
							PROJ.REVW.	UMTA900828A	04/18/96	6Y	
101751	41-001651	1289 MISSION RD		COLMA	P	1930	HIST.RES.	DOE-41-96-0061-0000	04/18/96	6Y	
							PROJ.REVW.	UMTA900828A	04/18/96	6Y	
101769	41-001662	1309 MISSION RD		COLMA	P	1900	HIST.RES.	DOE-41-96-0074-0000	04/18/96	6Y	
							PROJ.REVW.	UMTA900828A	04/18/96	6Y	
101770	41-001663	1431 MISSION RD		COLMA	P	1918	HIST.RES.	DOE-41-96-0075-0001	04/18/96	6Y	
							PROJ.REVW.	UMTA900828A	04/18/96	6Y	
101771	41-001664	1433 MISSION RD		COLMA	P	1908	HIST.RES.	DOE-41-96-0075-0002	04/18/96	7J	
							PROJ.REVW.	UMTA900828A	04/18/96	7J	
102276	41-001802	1439 MISSION RD		COLMA	P	1917	HIST.RES.	DOE-41-96-0075-0003	04/18/96	3S	
							PROJ.REVW.	UMTA900828A	04/18/96	3S	
102277	41-001803	1445 MISSION RD		COLMA	P	1918	HIST.RES.	DOE-41-96-0075-0004	04/18/96	3S	
							PROJ.REVW.	UMTA900828A	04/18/96	3S	
102278	41-001804	1451 MISSION RD		COLMA	P	1918	HIST.RES.	DOE-41-96-0075-0005	04/18/96	3S	
							PROJ.REVW.	UMTA900828A	04/18/96	3S	
102279	41-001805	1457 MISSION RD		COLMA	P	1918	HIST.RES.	DOE-41-96-0075-0006	04/18/96	3S	
							PROJ.REVW.	UMTA900828A	04/18/96	3S	
102056	41-001778	1500 MISSION RD	HOLY CROSS CEMETERY	COLMA	P	1886	HIST.RES.	DOE-41-94-0006-9999	09/22/94	2S2	BC
							PROJ.REVW.	UMTA900828A	09/22/94	2S2	BC
005162	41-000540	OLD MISSION RD	SEPULCHER OF ARCHBISHOP ALEMANY, H	COLMA	P		HIST.SURV.	4014-0001-0000	01/01/83	7N	
005165	41-000543	11 WASHINGTON ST	COLMA RAILROAD STATION SITE, SCHOO	COLMA	U	1864	HIST.RES.	DOE-41-96-0070-0000	04/18/96	2S2	
							PROJ.REVW.	UMTA900828A	04/18/96	2S2	
							HIST.SURV.	4015-0002-0000	03/22/95	7R	
							PROJ.REVW.	65001000	03/10/81	2S	
140193		535 87TH ST		DALY CITY	P	1947	HIST.RES.	DOE-43-03-0007-0000	05/23/03	6Y	
							PROJ.REVW.	HUD030516J	05/23/03	6Y	
129905	41-002068	748 BEECHWOOD DR		DALY CITY	P	1955	HIST.RES.	DOE-41-02-0003-0000	02/15/02	6Y	
							PROJ.REVW.	HUD020211C	02/15/02	6Y	
073998	41-001422	478 BELLEVUE AVE		DALY CITY	U	1930	PROJ.REVW.	HUD911108B	11/26/91	6Y	
074277	41-001423	718 BELLEVUE AVE		DALY CITY	U	1939	PROJ.REVW.	HUD911220J	01/14/92	6Y	
166215		31 BEPLER		DALY CITY	P	1957	PROJ.REVW.	HUD070525I	06/04/07	6Y	
179143	41-002193	163 EDMONT DR	WESTMOOR HIGH SCHOOL	DALY CITY	M	1957	PROJ.REVW.	FCC100121E	03/02/10	6Y	
162658	41-002168	99 ELMWOOD DR	WESTLAKE COMMUNITY BAPTIST CHURCH	DALY CITY	P	1954	PROJ.REVW.	FCC060622M	07/16/06	6Y	
088927	41-001464	214 EVERGREEN AVE		DALY CITY	P	1914	PROJ.REVW.	HUD940301G	04/04/94	6Y	

PROPERTY-NUMBER	PRIMARY-#	STREET ADDRESS.....	NAMES.....	CITY NAME.....	OWN	YR-C	OHP-PROG..	PRG-REFERENCE-NUMBER	STAT-DAT	NRS	CRIT
005167	41-000545	127 FLOURNOY ST		DALY CITY	P	1923	PROJ.REVW.	HUD860513A	06/06/86	6Y	
091700	41-001518	163 FRANKFORT ST		DALY CITY	P	1926	PROJ.REVW.	HUD940808Z	10/04/94	6Y	
128602	41-002059	2500 GENEVA AVE	COW PALACE	DALY CITY		1935	HIST.RES.	DOE-41-01-0050-0000	09/06/01	2S2	A
							PROJ.REVW.	FCC990331A	09/06/01	2S2	A
065782	41-001307	601 HANOVER ST		DALY CITY	U		PROJ.REVW.	HUD890410A	05/10/89	6Y	
163372		836 HANOVER ST		DALY CITY	P	1912	PROJ.REVW.	HUD060906A	09/06/06	6Y	
065442	41-001301	925 HANOVER ST		DALY CITY	U		PROJ.REVW.	HUD880927A	10/20/88	6Y	
076442	41-001425	998 HANOVER ST		DALY CITY	U	1932	PROJ.REVW.	HUD920324C	04/21/92	6Y	
147227		904 HEATHER RD		DALY CITY	P	1948	HIST.RES.	DOE-41-04-0008-0000	04/20/04	6Y	
							PROJ.REVW.	HUD040326E	04/20/04	6Y	
129906	41-002069	792 HIGATE DR		DALY CITY	P	1960	HIST.RES.	DOE-41-02-0004-0000	02/15/02	6Y	
							PROJ.REVW.	HUD020211D	02/15/02	6Y	
159545	41-002178	17 HILLCREST DR	CROCKER MASONIC LODGE	DALY CITY	P	1936	PROJ.REVW.	FCC100421E	05/30/10	2S2	
							PROJ.REVW.	FCC060823A	11/06/06	2S2	
							PROJ.REVW.	FCC050902D	01/11/06	2S2	C
065275	41-001300	50 HILLCREST DR	APARTMENT BLDG TRANSITIONAL HOUSIN	DALY CITY	U		PROJ.REVW.	HUD870723E	08/03/87	6Y	
129249	41-002062	121 HILLCREST DR		DALY CITY	P	1917	HIST.RES.	DOE-41-01-0053-0000	10/17/01	6Y	
							PROJ.REVW.	HUD010906B	10/17/01	6Y	
005166	41-000544	LAKE MERCED BLVD	BRODERICK AND TERRY DUEL SITE	DALY CITY	M	1859	HIST.SURV.	4015-0003-0000		7N	
							HIST.RES.	SHL-0019-0000	06/01/32	7L	
157856		755 LARCHMONT DR		DALY CITY	P	1949	PROJ.REVW.	HUD051128Y	12/27/05	6Y	
140015		209 MACDONALD AVE		DALY CITY	P	1923	HIST.RES.	DOE-41-03-0005-0000	05/23/03	6Y	
							PROJ.REVW.	HUD030519A	05/23/03	6Y	
066643	41-001332	303 MIRIAM ST		DALY CITY	U		PROJ.REVW.	HUD880425A	05/25/88	6Y	
152782		26 MUIRWOOD DR		DALY CITY	P	1946	HIST.RES.	DOE-41-05-0004-0000	02/04/05	6Y	
							PROJ.REVW.	HUD050127B	02/04/05	6Y	
099098	41-001589	98 MUIRWOOD DR		DALY CITY	P	1945	PROJ.REVW.	HUD951103C	12/28/95	6Y	
155782		254 N MAYFAIR AVE		DALY CITY	P	1950	PROJ.REVW.	HUD050919L	10/03/05	6Y	
069175	41-001383	498 N PARKVIEW AVE		DALY CITY	U	1926	PROJ.REVW.	HUD900924A	10/25/90	6Y	
129903	41-002066	39 OCEAN GROVE AVE		DALY CITY	P	1956	HIST.RES.	DOE-41-01-0001-0000	02/15/02	6Y	
							PROJ.REVW.	HUD020211A	02/15/02	6Y	
005168	41-000546	43 PARTRIDGE LANE		DALY CITY	P	1928	HIST.SURV.	4015-0005-0000		7R	
067027	41-001340	65 PARTRIDGE LANE		DALY CITY	U		PROJ.REVW.	HUD891205A	12/29/89	6Y	
066413	41-001322	118 PEORIA ST	RESIDENTIAL REHABILITATION	DALY CITY	U		PROJ.REVW.	HUD950919L	11/15/95	6Y	
							PROJ.REVW.	HUD871217B	01/20/88	6Y	
183123		620 POINTE PACIFIC DR		DALY CITY	U		PROJ.REVW.	FCC100421E	05/30/10	6Y	
129907	41-002070	221 S PARKVIEW AVE		DALY CITY	P	1907	HIST.RES.	DOE-41-02-0005-0000	02/15/02	6Y	
							PROJ.REVW.	HUD020211F	02/15/02	6Y	
064957	41-001283	434 SAN DIEGO AVE	RESIDENCE	DALY CITY	U		PROJ.REVW.	HUD860929D	10/22/86	6Y	
129120	41-002061	166 SANTA CRUZ AVE		DALY CITY	P	1907	HIST.RES.	DOE-41-01-0052-0000	12/03/01	6Y	
							PROJ.REVW.	HUD011127E	12/03/01	6Y	
077678	41-001435	806 SCHWERIN ST		DALY CITY	U	1935	PROJ.REVW.	HUD920826C	09/29/92	6Y	
136818		1004 SCHWERIN ST		DALY CITY	P	1943	HIST.RES.	DOE-41-03-0002-0000	02/03/03	6Y	
							PROJ.REVW.	HUD030114B	02/03/03	6Y	
065852	41-001308	187 SOUTHGATE AVE	MORRIS PLAN	DALY CITY	U		HIST.RES.	DOE-41-89-0001-0000	05/31/89	6Y	
							PROJ.REVW.	FDIC890511G	05/31/89	6Y	
005164	41-000542	SR 35	BRIDGE #35-77	DALY CITY	S	1922	HIST.SURV.	4015-0001-0000		7R	
126705	41-002008	287 ST FRANCIS BLVD		DALY CITY	P	1959	HIST.RES.	DOE-41-00-0001-0000	10/27/00	6Y	
							PROJ.REVW.	HUD000918Q	10/27/00	6Y	
181450	41-002272	1900 SULLIVAN AVE	SETON MEDICAL CENTER	DALY CITY	P	1962	PROJ.REVW.	FCC100517K	10/05/10	6Y	
066560	41-001327	198 VISTA GRANDE AVE		DALY CITY	U		PROJ.REVW.	HUD880323A	04/22/88	6Y	
067088	41-001344	113 W MOLTKE ST		DALY CITY	U		PROJ.REVW.	HUD900117A	02/09/90	6Y	
005169	41-000547	351 WELLINGTON AVE		DALY CITY	P	1915	PROJ.REVW.	HUD860714B	08/14/86	6Y	
							HIST.RES.	DOE-41-86-0005-0000	08/14/86	6Y	
129904	41-002067	106 WESTDALE AVE		DALY CITY	P	1949	HIST.RES.	DOE-41-02-0002-0000	02/15/02	6Y	
							PROJ.REVW.	HUD020211B	02/15/02	6Y	

OFFICE OF HISTORIC PRESERVATION * * * Directory of Properties in the Historic Property Data File for SAN MATEO County.			Page 8	04-05-12								
PROPERTY-NUMBER	PRIMARY-#	STREET ADDRESS.....	NAMES.....	CITY NAME.....	OWN	YR-C	OHP-PROG..	PRG-REFERENCE-NUMBER	STAT-DAT	NRS	CRIT	
178266		131 WESTMOOR AVE		DALY CITY	D	1957	PROJ.REVW.	FCC090922D	12/07/09	6Y		
145060		388 WINCHESTER ST		DALY CITY	P	1926	HIST.RES.	DOE-41-03-0008-0000	12/01/03	6Y		
065745	41-001305	209 WOODROW ST		DALY CITY	U		PROJ.REVW.	HUD031101C	12/01/03	6Y		
067120	41-001345	130 WYANDOTTE AVE	REHABILITATION RESI	DALY CITY	U		PROJ.REVW.	HUD890320I	04/04/89	6Y		
146930		261 WYANDOTTE AVE		DALY CITY	P	1949	HIST.RES.	DOE-41-04-0006-0000	05/18/04	6Y		
							PROJ.REVW.	HUD040428D	05/18/04	6Y		
184642		1015 BRADLEY WY		EAST PALO ALTO	P	1961	PROJ.REVW.	HUD101202A	12/20/10	6Y		
147228		1343 CAMELLIA DR		EAST PALO ALTO	P	1951	HIST.RES.	DOE-41-04-0009-0000	04/20/04	6Y		
							PROJ.REVW.	HUD040326F	04/20/04	6Y		
097687	41-001556	1910 CLARKE AVE		EAST PALO ALTO	P	1945	PROJ.REVW.	HUD950620I	07/24/95	6Y		
097686	41-001555	1953 CLARKE AVE		EAST PALO ALTO	P	1927	PROJ.REVW.	HUD950620I	07/24/95	6Y		
097685	41-001554	1960 CLARKE AVE		EAST PALO ALTO	P	1926	PROJ.REVW.	HUD950620I	07/24/95	6Y		
097675	41-001544	1977 CLARKE AVE		EAST PALO ALTO	P	1941	PROJ.REVW.	HUD950620I	07/24/95	6Y		
097676	41-001545	1981 CLARKE AVE		EAST PALO ALTO	P	1942	PROJ.REVW.	HUD950620I	07/24/95	6Y		
097677	41-001546	1985 CLARKE AVE		EAST PALO ALTO	P	1942	PROJ.REVW.	HUD950620I	07/24/95	6Y		
097684	41-001553	1995 CLARKE AVE		EAST PALO ALTO	P	1944	PROJ.REVW.	HUD950620I	07/24/95	6Y		
097678	41-001547	1999 CLARKE AVE		EAST PALO ALTO	P	1944	PROJ.REVW.	HUD950620I	07/24/95	6Y		
167218		2157 COOLEY AVE		EAST PALO ALTO	P	1953	PROJ.REVW.	HUD070731C	08/06/07	6Y		
140199		216 DAPHNE WY		EAST PALO ALTO	P	1951	HIST.RES.	DOE-43-03-0011-0000	05/23/03	6Y		
							PROJ.REVW.	HUD030516R	05/23/03	6Y		
097679	41-001548	717 DONAHUE ST		EAST PALO ALTO	P	1922	PROJ.REVW.	HUD950620I	07/24/95	6Y		
097680	41-001549	745 DONAHUE ST		EAST PALO ALTO	P		PROJ.REVW.	HUD950620I	07/24/95	6Y		
097681	41-001550	799 DONAHUE ST		EAST PALO ALTO	P	1941	PROJ.REVW.	HUD950620I	07/24/95	6Y		
097682	41-001551	801 DONAHUE ST		EAST PALO ALTO	P	1936	PROJ.REVW.	HUD950620I	07/24/95	6Y		
097683	41-001552	823 DONAHUE ST		EAST PALO ALTO	P	1927	PROJ.REVW.	HUD950620I	07/24/95	6Y		
175106		2584 EMMETT WY		EAST PALO ALTO	P	1956	PROJ.REVW.	HUD090310G	03/30/09	6Y		
089511	41-001468	1974 EUCLID AVE		EAST PALO ALTO	P	1940	PROJ.REVW.	HUD940505C	06/06/94	6Y		
089200	41-001466	2043 EUCLID AVE		EAST PALO ALTO	P	1930	PROJ.REVW.	HUD940406G	04/26/94	6Y		
156538		2794 GEORGETOWN ST		EAST PALO ALTO	P	1953	PROJ.REVW.	HUD051011H	11/09/05	6Y		
163461		2800 ILLINOIS ST		EAST PALO ALTO	P	1952	PROJ.REVW.	HUD061004D	10/04/06	6Y		
150565		2264 MENALTO AVE		EAST PALO ALTO	P	1925	HIST.RES.	DOE-41-04-0016-0000	01/23/04	6Y		
							PROJ.REVW.	HUD031231H	01/23/04	6Y		
140194		517 SACRAMENTO ST		EAST PALO ALTO	P	1927	HIST.RES.	DOE-43-03-0008-0000	05/23/03	6Y		
							PROJ.REVW.	HUD030516L	05/23/03	6Y		
140197		525 SACRAMENTO ST		EAST PALO ALTO	P	1927	HIST.RES.	DOE-43-03-0009-0000	05/23/03	6Y		
							PROJ.REVW.	HUD030516M	05/23/03	6Y		
008742	41-001014	SR 101	BRIDGE #35-13	EAST PALO ALTO	S	1931	HIST.SURV.	4303-0001-0000		7R		
067184	41-001347	2124 UNIVERSITY AVE	PROPERTY REAHBILITATION	EAST PALO ALTO	U		PROJ.REVW.	HUD900220A	03/21/90	6Y		
171467		2201 UNIVERSITY AVE		EAST PALO ALTO	P	1950	PROJ.REVW.	HUD080401C	04/25/08	6Y		
181436		2372 UNIVERSITY AVE		EAST PALO ALTO	P		PROJ.REVW.	HUD101122D	11/30/10	6Y		
183997		1532 URSULA WY		EAST PALO ALTO	P	1956	PROJ.REVW.	HUD101005C	10/18/10	6Y		
173048		330 WEEKS ST		EAST PALO ALTO	P	1941	PROJ.REVW.	HUD080804A	08/12/08	6Y		
184649		1232 WESTMINISTER AVE		EAST PALO ALTO	P	1944	PROJ.REVW.	HUD110816D	08/22/11	6Y		
170883		459 WISTERIA DR		EAST PALO ALTO	P	1951	PROJ.REVW.	HUD080401F	04/11/08	6Y		
005171	41-000549	BALBOA ST	EL GRANADA OCEAN SHORE RR STATION,	EL GRANADA	P	1930	HIST.SURV.	4018-0001-0002		5D2		
005170	41-000548	850 FRANCISCO ST		EL GRANADA	P	1920	HIST.SURV.	4018-0001-0001		5D2		
181526		200 SANTIAGO ST		EL GRANADA	M		PROJ.REVW.	HUD110204F	02/07/11	6Y		
005172	41-000550	SR 1	GRANADA/EL GRANADA	EL GRANADA	P	1906	NAT.REG.	41-0016	02/27/96	7J		
							HIST.SURV.	4018-0001-9999		5S2		
005176	41-000554	CAPISTRANO RD	PRINCETON HOTEL/PRINCETON INN	(VIC) EL GRANADA	P	1908	HIST.RES.	NPS-79000543-0000	01/31/79	1S		

P-41-000180

PROPERTY-NUMBER	PRIMARY-#	STREET-ADDRESS	NAMES	CITY-NAME	OWN	YR-C	OHP-PROG..	PRG-REFERENCE-NUMBER	STAT-DAT	NRS	CRIT
005173	41-000551	MIRANDA RD	MIRAMAR HEALTH AND DENTIST	(VIC) EL GRANADA	P	1968	HIST.SURV.	4018-0006-0000	01/01/79	1S	
005174	41-000552	301 MIRANDA RD	MIRAMAR GROCERY, J GILLES GROCERY	(VIC) EL GRANADA	P	1900	HIST.SURV.	4018-0003-0000		7R	
005175	41-000553	PROSPECT WY	PRINCETON BY THE SEA PIER	(VIC) EL GRANADA	P	1920	HIST.SURV.	4018-0004-0000		5S2	
								4018-0005-0000		5S2	
179798		1010 FOSTER CITY BLVD	SAP # 40681207 PG& E TRANMISSION T	FOSTER CITY	P	1952	PROJ.REVW.	FCC100714H	08/10/10	6Y	
155461	P-41-002127		FIRST CREEK CULVERT	HALF MOON BAY	S	1948	PROJ.REVW.	FHWA001228A	05/31/01	6Y	
155476	P-41-002139		PILARCITOS CREEK ROAD	HALF MOON BAY	P	1853	PROJ.REVW.	FHWA001228A	05/31/01	6Y	
089661	41-001471		PORTOLA EXPEDITION CAMP NEAR MOUTH	HALF MOON BAY	C		HIST.RES.	SHL-0021-0000	06/15/32	7L	
091155	41-001500		INDIAN MOUND AT PILLAR POINT	HALF MOON BAY	U		HIST.RES.	SPHI-SMA-012	05/19/71	7L	
005235	41-000613	CABRILLO HWY	PODESTA & SONS NURSERY	HALF MOON BAY	P	1905	HIST.SURV.	4019-0059-0000		5S2	
126806	41-002013	100 CABRILLO HWY		HALF MOON BAY	P	1984	HIST.RES.	DOE-41-01-0004-0000	01/24/01	6Y	
								FHWA001228A	01/24/01	6Y	
126811	41-002016	375 CABRILLO HWY		HALF MOON BAY	P	1998	HIST.RES.	DOE-41-01-0007-0000	01/24/01	6Y	
								FHWA001228A	01/24/01	6Y	
005238	41-000616	2711 CABRILLO HWY		HALF MOON BAY	P	1870	HIST.SURV.	4019-0062-0000		7N	
005179	41-000557	517 CHURCH ST		HALF MOON BAY	P	1885	HIST.SURV.	4019-0003-0000		5S2	
005234	41-000612	FRENCHMAN CREEK RD		HALF MOON BAY	P	1885	HIST.SURV.	4019-0058-0000		5S2	
005232	41-000610	245 HALF MOON BAY RD		HALF MOON BAY	P	1885	HIST.SURV.	4019-0056-0000		5S2	
068842	41-001380	11691 HALF MOON BAY RD	HALF MOON BAY NURSERY	HALF MOON BAY	U	1935	HIST.RES.	DOE-41-90-0003-0000	10/11/90	6Y	
								FHWA900912A	10/11/90	6Y	
091152	41-001498	HIGGINS CANYON RD	JAMES JOHNSTON AND WILLIAM JOHNSTO	HALF MOON BAY	U	1853	HIST.RES.	SPHI-SMA-008	05/19/71	7L	
005243	41-000621	HIGGINS PURISSIMA RD		HALF MOON BAY	P	1875	HIST.SURV.	4019-0067-0000		7N	
005244	41-000622	HIGGINS PURISSIMA RD		HALF MOON BAY	P	1885	HIST.SURV.	4019-0068-0000		5S2	
005245	41-000623	HIGGINS PURISSIMA RD		HALF MOON BAY	P	1880	HIST.SURV.	4019-0069-0000		5S2	
005246	41-000624	HIGGINS PURISSIMA RD		HALF MOON BAY	P	1880	HIST.SURV.	4019-0070-0000		5S2	
005247	41-000625	HIGGINS PURISSIMA RD		HALF MOON BAY	P	1895	HIST.SURV.	4019-0071-0000		7N	
005177	41-000555	HIGGINS PURISSIMA RD	JAMES JOHNSTON HOUSE / WHITE HOUSE	HALF MOON BAY	M	1853	ST.FND.PR	619.0-84-HP-41-004	12/22/88	3	
	P-41-00129						HIST.SURV.	4019-0076-0000	11/01/88	7K	AC
							ST.FND.PR	619.0-84-HP-41-001	10/06/86	3S	
							HIST.SURV.	4019-0001-0000	03/01/80	7K	AC
							FED.FND.PR	629.0-79-HPF-41-01	01/01/79	7L	
							FED.FND.PR	629.0-77-HPF-41-01	01/01/77	7L	
							HIST.RES.	NPS-73000446-0000	05/09/73	1S	AC
							ST.FND.PR	619.0-HP-88-41-001		3	
073629	41-001414	HIGGINS PURISSIMA RD	SANDSTONE RETAINING WALLS	HALF MOON BAY	S	1893	HIST.SURV.	4019-0074-0003	02/15/90	1D	AC
073706	41-001415	HIGGINS PURISSIMA RD	COVERED CULVERT	HALF MOON BAY	S	1893	HIST.SURV.	4019-0074-0004	02/15/90	1D	AC
073716	41-001416	HIGGINS PURISSIMA RD	ARCHED BRIDGE	HALF MOON BAY	S	1893	HIST.SURV.	4019-0004-0005	02/15/90	1D	AC
073789	41-001417	HIGGINS PURISSIMA RD	HILLSIDE SETTING	HALF MOON BAY	S	0	HIST.SURV.	4019-0074-0006	02/15/90	1D	AC
073422	41-001411	0 HIGGINS PURISSIMA RD	ROBERT MILLS DAIRY BARN, BURLEIGH	HALF MOON BAY	S	1889	HIST.SURV.	NPS-90000120-0001	02/15/90	1S	ABC
							NAT.REG.	41-0002	02/15/90	3S	ABC
073426	41-001413	0 HIGGINS PURISSIMA RD	REWOOD FRAMED HOUSE	HALF MOON BAY	S	1870	HIST.SURV.	4019-0074-0002	02/15/90	1D	AC
073842	41-001418	0 HIGGINS PURISSIMA RD	RED GRAINARY	HALF MOON BAY	S	1925	HIST.SURV.	4019-0074-0007	02/15/90	6X	
							TAX.(NPS)	002179CA	07/30/79	2D3	
079263	41-001449	0 HIGGINS PURISSIMA RD	ROBERTS MILLS DAIRY BARN	HALF MOON BAY	PS	1889	HIST.SURV.	4019-0074-9999	02/15/90	1S	AC
005180	41-000558	403 JOHNSTON ST	JOHN FRANCIS HOUSE	HALF MOON BAY	P	1930	HIST.SURV.	4019-0004-0000		5S2	
005181	41-000559	601 JOHNSTON ST	DR. WILLIAM BROOKES OFFICE	HALF MOON BAY	P	1930	HIST.SURV.	4019-0005-0000		5S2	
005182	41-000560	607 JOHNSTON ST	JOSEPH M FRANCIS HOUSE	HALF MOON BAY	P	1913	HIST.SURV.	4019-0006-0000		7N	
005183	41-000561	611 JOHNSTON ST	FIRST ENGLISH SPEAKING SCHOOL, TEM	HALF MOON BAY	P	1858	HIST.SURV.	4019-0007-0000		7N	
005184	41-000562	640 JOHNSTON ST		HALF MOON BAY	P	1915	HIST.SURV.	4019-0008-0000		5S2	
005185	41-000563	642 JOHNSTON ST		HALF MOON BAY	P	1920	HIST.SURV.	4019-0009-0000		5S2	
005219	41-000597	KELLY AVE	MANUEL F CUNHA SCHOOL	HALF MOON BAY	C	1935	HIST.SURV.	4019-0043-0000		3S	
005186	41-000564	520 KELLY AVE	BEN CUNHA HOUSE, ALVES HOUSE	HALF MOON BAY	P	1900	HIST.SURV.	4019-0010-0000		3S	
181314		537 KELLY AVE	HALF MOON BAY POLICE STATION	HALF MOON BAY	M	1985	PROJ.REVW.	FEMA101025B	11/30/10	6Y	
005187	41-000565	645 KELLY AVE	FUNERAL PARLOR	HALF MOON BAY	P	1913	HIST.SURV.	4019-0011-0000		3S	

OFFICE OF HISTORIC PRESERVATION * * * Directory of Properties in the Historic Property Data File for SAN MATEO County.										Page 10	04-05-12
PROPERTY-NUMBER	PRIMARY-#	STREET-ADDRESS	NAMES	CITY-NAME	OWN	YR-C	OHP-PROG..	PRG-REFERENCE-NUMBER	STAT-DAT	NRS	CRIT
005188	41-000566	648 KELLY AVE	OCCIDENTAAL HOTEL ANNEX	HALF MOON BAY	P	1900	HIST.SURV.	4019-0012-0000		5S2	
005189	41-000567	714 KELLY AVE	HALF MOON BAY REVIEW BLDG	HALF MOON BAY	P	1890	HIST.SURV.	4019-0013-0000		5S2	
005190	41-000568	751 KELLY AVE	SIMMONS,WILLIAM ADAM, HOUSE	HALF MOON BAY	P	1890	TAX.CERT.	537.9-41-0001	10/18/91	7J	
							NAT.REG.	41-0006	08/18/92	3S	ABC
							HIST.RES.	NPS-92000995-0000	08/18/92	1S	ABC
							HIST.SURV.	4019-0014-0000	03/19/81	5S2	
005191	41-000569	900 KELLY AVE	BAILEY'S BAKERY	HALF MOON BAY	P	1906	HIST.SURV.	4019-0015-0000		5S2	
114961	41-001829	MAIN ST	BRIDGE #35C-25 / HALF MOON BAY BRI	HALF MOON BAY	C	1900	HIST.RES.	DOE-41-86-0001-0000	10/19/86	2S2	C
							PROJ.REVW.	FHWA860919Z	10/19/86	2S2	C
005248	41-000626	MAIN ST	LITTLE TIJUANA, PACIFIC GAS & ELEC	HALF MOON BAY	P		HIST.SURV.	4019-0072-0000		7R	
005217	41-000595	MAIN ST	MAIN STREET BRIDGE	HALF MOON BAY	M	1900	HIST.SURV.	4019-0041-0000		3S	
126808	41-002014	75 MAIN ST		HALF MOON BAY	P	1913	HIST.RES.	DOE-41-01-0005-0000	01/24/01	6Y	
							PROJ.REVW.	FHWA001228A	01/24/01	6Y	
126820	41-002022	101 MAIN ST		HALF MOON BAY	P	1997	HIST.RES.	DOE-41-01-0013-0000	01/24/01	6Y	
							PROJ.REVW.	FHWA001228A	01/24/01	6Y	
126821	41-002023	111 MAIN ST		HALF MOON BAY	P	1976	HIST.RES.	DOE-41-01-0014-0000	01/24/01	6Y	
							PROJ.REVW.	FHWA001228A	01/24/01	6Y	
126822	41-002024	175 MAIN ST		HALF MOON BAY	Y	1954	HIST.RES.	DOE-41-01-0015-0000	01/24/01	6Y	
							PROJ.REVW.	FHWA001228A	01/24/01	6Y	
126857	41-002053	210 MAIN ST		HALF MOON BAY	P	1932	HIST.RES.	DOE-41-01-0044-0000	01/24/01	6Y	
							PROJ.REVW.	FHWA001228A	01/24/01	6Y	
126855	41-002051	220 MAIN ST		HALF MOON BAY	P	1937	HIST.RES.	DOE-41-01-0042-0000	01/24/01	6Y	
							PROJ.REVW.	FHWA001228A	01/24/01	6Y	
126856	41-002052	224 MAIN ST		HALF MOON BAY	P	1937	HIST.RES.	DOE-41-01-0043-0000	01/24/01	6Y	
							PROJ.REVW.	FHWA001228A	01/24/01	6Y	
126846	41-002047	225 MAIN ST		HALF MOON BAY	P	1925	HIST.RES.	DOE-41-01-0038-0000	01/24/01	6Y	
							PROJ.REVW.	FHWA001228A	01/24/01	6Y	
126847	41-002048	235 MAIN ST		HALF MOON BAY	P	1960	HIST.RES.	DOE-41-01-0039-0000	01/24/01	6Y	
							PROJ.REVW.	FHWA001228A	01/24/01	6Y	
126859	41-002055	240 MAIN ST		HALF MOON BAY	P	1969	HIST.RES.	DOE-41-01-0046-0000	01/24/01	6Y	
							PROJ.REVW.	FHWA001228A	01/24/01	6Y	
126860	41-002056	242 MAIN ST		HALF MOON BAY	P	1969	HIST.RES.	DOE-41-01-0047-0000	01/24/01	6Y	
							PROJ.REVW.	FHWA001228A	01/24/01	6Y	
126848	41-002049	245 MAIN ST		HALF MOON BAY	P	1890	HIST.RES.	DOE-41-01-0040-0000	01/24/01	6Y	
							PROJ.REVW.	FHWA001228A	01/24/01	6Y	
126861	41-002057	248 MAIN ST		HALF MOON BAY	P	1998	HIST.RES.	DOE-41-01-0048-0000	01/24/01	6Y	
							PROJ.REVW.	FHWA001228A	01/24/01	6Y	
126849	41-002050	255 MAIN ST		HALF MOON BAY	P	1930	HIST.RES.	DOE-41-01-0041-0000	01/24/01	6Y	
							PROJ.REVW.	FHWA001228A	01/24/01	6Y	
126862	41-002058	265 MAIN ST		HALF MOON BAY	P	1925	HIST.RES.	DOE-41-01-0049-0000	01/24/01	6Y	
							PROJ.REVW.	FHWA001228A	01/24/01	6Y	
005192	41-000570	270 MAIN ST	PABLOS VASQUEZ HOUSE, PILARCITOS H	HALF MOON BAY	P	1865	HIST.SURV.	4019-0016-0000		3S	
005193	41-000571	315 MAIN ST		HALF MOON BAY	P	1930	HIST.SURV.	4019-0017-0000		5S2	
005194	41-000572	324 MAIN ST	ZABELLA HOUSE, DANERI HOUSE	HALF MOON BAY	P	1865	HIST.SURV.	4019-0018-0000		5S2	
005195	41-000573	331 MAIN ST	THE EUREKA, HALF MOON BAY FUEL AND	HALF MOON BAY	P	1926	HIST.SURV.	4019-0019-0000		5S2	
005196	41-000574	356 MAIN ST	MOSCONI HOTEL, SAN BENITO HOUSE	HALF MOON BAY	P	1905	HIST.SURV.	4019-0020-0000		5S2	
005199	41-000577	400 MAIN ST	DEBENEDETTI, JOSEPH, BLOCK	HALF MOON BAY	P	1906	HIST.RES.	SPHI-SMA-038	08/04/06	1CL	
							ST. PT. INT.	41-0040	01/24/06	3CS	
							NAT.REG.	41-0038	08/08/05	7W	
							HIST.SURV.	4019-0023-0000		5S2	
005197	41-000575	401 MAIN ST	HALF MOON BAY INN	HALF MOON BAY	P	1932	HIST.SURV.	4019-0021-0000		5S2	
005198	41-000576	402 MAIN ST	FRANCIS BUILDING	HALF MOON BAY	P	1921	HIST.SURV.	4019-0022-0000		5S2	
005200	41-000578	433 MAIN ST	EAGLES NEST	HALF MOON BAY	P	1890	HIST.SURV.	4019-0024-0000		5S2	
005206	41-000584	501 MAIN ST	BANK OF HALF MOON BAY	HALF MOON BAY	M	1923	HIST.RES.	DOE-41-92-0003-0000	09/25/92	2S2	AC
							PROJ.REVW.	FEMA910418A	09/25/92	2S2	AC
							HIST.SURV.	4019-0030-0000		3S	

PROPERTY-NUMBER	PRIMARY-#	STREET-ADDRESS	NAMES	CITY-NAME	OWN	YR-C	OHP-PROG..	PRG-REFERENCE-NUMBER	STAT-DAT	NRS	CRIT
005207	41-000585	514 MAIN ST	HALF MOON BAY BAKERY	HALF MOON BAY	P	1927	HIST.SURV.	4019-0031-0000		5S2	
005201	41-000579	521 MAIN ST		HALF MOON BAY	P	1924	HIST.SURV.	4019-0025-0000		5S2	
005202	41-000580	522 MAIN ST	HALF MOON BAY IOOF HALL / ODD FELL	HALF MOON BAY	P	1896	HIST.SURV.	4019-0026-0000		5S2	
005203	41-000581	527 MAIN ST	ANGELO BOITANOS GENERAL MERCHANDIS	HALF MOON BAY	P	1873	HIST.SURV.	4019-0027-0000		3S	
005204	41-000582	535 MAIN ST		HALF MOON BAY	P	1900	HIST.SURV.	4019-0028-0000		5S2	
005205	41-000583	538 MAIN ST	JOHN W. GILCREST HOUSE, JOHNATHAN	HALF MOON BAY	P	1907	HIST.SURV.	4019-0029-0000		5S2	
005208	41-000586	643 MAIN ST	FRED CAMPBELL HOUSE	HALF MOON BAY	P	1890	HIST.SURV.	4019-0032-0000		5S2	
005212	41-000590	700 MAIN ST	DR. CHARLES MORGAN HOUSE	HALF MOON BAY	P	1900	HIST.SURV.	4019-0036-0000		5S2	
005213	41-000591	703 MAIN ST		HALF MOON BAY	P	1905	HIST.SURV.	4019-0037-0000		3S	
005209	41-000587	711 MAIN ST	JOSEPH W DEBENDETTI, FRANK BERNARD	HALF MOON BAY	P	1875	HIST.SURV.	4019-0033-0000		5S2	
005214	41-000592	724 MAIN ST		HALF MOON BAY	P	1900	HIST.SURV.	4019-0038-0000		5S2	
005215	41-000593	730 MAIN ST	WILLIE AZEVADO HOUSE	HALF MOON BAY	P	1910	HIST.SURV.	4019-0039-0000		5S2	
005216	41-000594	731 MAIN ST	MARY HELHENA HOUSE	HALF MOON BAY	P	1897	HIST.SURV.	4019-0040-0000		5S2	
005210	41-000588	745 MAIN ST	IDES HALL	HALF MOON BAY	P	1928	HIST.SURV.	4019-0034-0000		5S2	
005211	41-000589	775 MAIN ST	GEORGE GILCREST HOUSE, RUFUS H HAT	HALF MOON BAY	P	1895	HIST.SURV.	4019-0035-0000		5S2	
005218	41-000596	655 MIRAMONTE ST	WESTINGHOUSE BARN, PACIFIC GAS & E	HALF MOON BAY	P	1900	HIST.SURV.	4019-0042-0000		5S2	
005178	41-000556	777 MIRAMONTE ST	METHODIST-EPISCOPAL CHURCH/COMMUNI	HALF MOON BAY	P	1872	HIST.RES.	NPS-80000854-0000	11/10/80	1S	
							HIST.SURV.	4019-0002-0000	01/01/80	1S	
126802	41-002010	30 N CABRILLO SR		HALF MOON BAY	P	1989	HIST.RES.	DOE-41-01-0001-0000	01/24/01	6Y	
							PROJ.REVW.	FHWA001228A	01/24/01	6Y	
126803	41-002011	40 N CABRILLO SR		HALF MOON BAY	Y	1986	HIST.RES.	DOE-41-01-0002-0000	01/24/01	6Y	
							PROJ.REVW.	FHWA001228A	01/24/01	6Y	
126804	41-002012	50 N CABRILLO SR		HALF MOON BAY	P	1975	HIST.RES.	DOE-41-01-0003-0000	01/24/01	6Y	
							PROJ.REVW.	FHWA001228A	01/24/01	6Y	
005239	41-000617	1501 N CABRILLO SR		HALF MOON BAY	P	1915	HIST.SURV.	4019-0063-0000		5S2	
005237	41-000615	1820 N CABRILLO SR		HALF MOON BAY	P	1895	HIST.SURV.	4019-0061-0000		5S2	
126810	41-002015	95 N MAIN ST		HALF MOON BAY	P	1910	HIST.RES.	DOE-41-01-0006-0000	01/24/01	6Y	
							PROJ.REVW.	FHWA001228A	01/24/01	6Y	
005231	41-000609	PILARCITOS RD	PEASE HOUSE	HALF MOON BAY	P	1870	HIST.SURV.	4019-0055-0000		3S	
005221	41-000599	POPLAR ST	OCEAN SHORE RAILROAD COMPANY DEPOT	HALF MOON BAY	P	1890	HIST.SURV.	4019-0045-0000		3S	
005220	41-000598	460 POPLAR ST	ARLETA PARK MODEL HOME	HALF MOON BAY	P	1908	HIST.RES.	SPHI-SMA-035	11/15/93	7L	
							ST.PT.INT.	41-0010	11/05/93	7L	
							HIST.SURV.	4019-0044-0000		5S2	
005222	41-000600	340 PURISSIMA ST		HALF MOON BAY	P	1895	HIST.SURV.	4019-0046-0000		3S	
005223	41-000601	415 PURISSIMA ST	GIANNINI HOUSE, SEALION LEWIS HOUS	HALF MOON BAY	P	1880	HIST.SURV.	4019-0047-0000		3S	
005224	41-000602	456 PURISSIMA ST	ED CAMPBELL HOUSE	HALF MOON BAY	P	1884	HIST.SURV.	4019-0048-0000		3S	
005225	41-000603	630 PURISSIMA ST	FRANK BERNARDO HOUSE	HALF MOON BAY	P	1893	HIST.SURV.	4019-0049-0000		5S2	
005241	41-000619	PURISSIMA WY		HALF MOON BAY	P	1905	HIST.SURV.	4019-0065-0000		5S2	
005242	41-000620	PURISSIMA WY	BROWN HOUSE	HALF MOON BAY	P	1889	HIST.SURV.	4019-0066-0000		3S	
005240	41-000618	501 PURISSIMA WY		HALF MOON BAY	P	1880	HIST.SURV.	4019-0064-0000		3S	
005226	41-000604	505 SAN BENITO ST	IGNACE FAMILY HOUSE, BAILEY HOUSE	HALF MOON BAY	P	1880	HIST.SURV.	4019-0050-0000		3S	
005227	41-000605	523 SAN BENITO ST		HALF MOON BAY	P	1930	HIST.SURV.	4019-0051-0000		3S	
126826	41-002028	SAN MATEO RD	FENCED AREA AND SHELTERS	HALF MOON BAY	Y	1950	HIST.RES.	DOE-41-01-0019-0000	01/24/01	6Y	
							PROJ.REVW.	FHWA001228A	01/24/01	6Y	
126828	41-002030	SAN MATEO RD	MARSH'S SELECTED PRODUCE	HALF MOON BAY	Y	1960	HIST.RES.	DOE-41-01-0021-0000	01/24/01	6Y	
							PROJ.REVW.	FHWA001228A	01/24/01	6Y	
126836	41-002037	SAN MATEO RD	NURSERYMEN'S EXCHANGE INCORPORATED	HALF MOON BAY	P	1961	HIST.RES.	DOE-41-01-0028-0000	01/24/01	6Y	
							PROJ.REVW.	FHWA001228A	01/24/01	6Y	
126858	41-002054	99 SAN MATEO RD		HALF MOON BAY	P	1965	HIST.RES.	DOE-41-01-0045-0000	01/24/01	6Y	
							PROJ.REVW.	FHWA001228A	01/24/01	6Y	
126813	41-002018	120 SAN MATEO RD		HALF MOON BAY	P	1971	HIST.RES.	DOE-41-01-0009-0000	01/24/01	6Y	
							PROJ.REVW.	FHWA001228A	01/24/01	6Y	
126812	41-002017	132 SAN MATEO RD		HALF MOON BAY	P	1973	HIST.RES.	DOE-41-01-0008-0000	01/24/01	6Y	
							PROJ.REVW.	FHWA001228A	01/24/01	6Y	
126819	41-002021	150 SAN MATEO RD		HALF MOON BAY	P	1971	HIST.RES.	DOE-41-01-0012-0000	01/24/01	6Y	
							PROJ.REVW.	FHWA001228A	01/24/01	6Y	

OFFICE OF HISTORIC PRESERVATION * * * Directory of Properties in the Historic Property Data File for SAN MATEO County.										Page 12	04-05-12
PROPERTY-NUMBER	PRIMARY-#	STREET-ADDRESS	NAMES	CITY-NAME	OWN	YR-C	OHP-PROG..	PRG-REFERENCE-NUMBER	STAT-DAT	NRS	CRIT
126814	41-002019	196 SAN MATEO RD		HALF MOON BAY	P	1980	HIST.RES.	DOE-41-01-0010-0000	01/24/01	6Y	
							PROJ.REVW.	FHWA001228A	01/24/01	6Y	
126816	41-002020	198 SAN MATEO RD		HALF MOON BAY	P	1995	HIST.RES.	DOE-41-01-0011-0000	01/24/01	6Y	
							PROJ.REVW.	FHWA001228A	01/24/01	6Y	
126824	41-002026	200 SAN MATEO RD		HALF MOON BAY	P	1980	HIST.RES.	DOE-41-01-0017-0000	01/24/01	6Y	
							PROJ.REVW.	FHWA001228A	01/24/01	6Y	
126845	41-002046	201 SAN MATEO RD		HALF MOON BAY	P	1972	HIST.RES.	DOE-41-01-0037-0000	01/24/01	6Y	
							PROJ.REVW.	FHWA001228A	01/24/01	6Y	
126823	41-002025	210 SAN MATEO RD		HALF MOON BAY	P	1980	HIST.RES.	DOE-41-01-0016-0000	01/24/01	6Y	
							PROJ.REVW.	FHWA001228A	01/24/01	6Y	
126844	41-002045	211 SAN MATEO RD		HALF MOON BAY	P	1925	HIST.RES.	DOE-41-01-0036-0000	01/24/01	6Y	
							PROJ.REVW.	FHWA001228A	01/24/01	6Y	
126843	41-002044	213 SAN MATEO RD		HALF MOON BAY	P	1996	HIST.RES.	DOE-41-01-0035-0000	01/24/01	6Y	
							PROJ.REVW.	FHWA001228A	01/24/01	6Y	
126842	41-002043	215 SAN MATEO RD		HALF MOON BAY	P	1963	HIST.RES.	DOE-41-01-0034-0000	01/24/01	6Y	
							PROJ.REVW.	FHWA001228A	01/24/01	6Y	
126841	41-002042	239 SAN MATEO RD		HALF MOON BAY	P	1925	HIST.RES.	DOE-41-01-0033-0000	01/24/01	6Y	
							PROJ.REVW.	FHWA001228A	01/24/01	6Y	
126840	41-002041	245 SAN MATEO RD		HALF MOON BAY	P	1990	HIST.RES.	DOE-41-01-0032-0000	01/24/01	6Y	
							PROJ.REVW.	FHWA001228A	01/24/01	6Y	
126839	41-002040	249 SAN MATEO RD		HALF MOON BAY	P	1910	HIST.RES.	DOE-41-01-0031-0000	01/24/01	6Y	
							PROJ.REVW.	FHWA001228A	01/24/01	6Y	
126825	41-002027	250 SAN MATEO RD		HALF MOON BAY	P	1970	HIST.RES.	DOE-41-01-0018-0000	01/24/01	6Y	
							PROJ.REVW.	FHWA001228A	01/24/01	6Y	
126838	41-002039	251 SAN MATEO RD		HALF MOON BAY	P	1925	HIST.RES.	DOE-41-01-0030-0000	01/24/01	6Y	
							PROJ.REVW.	FHWA001228A	01/24/01	6Y	
126837	41-002038	261 SAN MATEO RD		HALF MOON BAY	P	1910	HIST.RES.	DOE-41-01-0029-0000	01/24/01	6Y	
							PROJ.REVW.	FHWA001228A	01/24/01	6Y	
126827	41-002029	312 SAN MATEO RD		HALF MOON BAY	P	1937	HIST.RES.	DOE-41-01-0020-0000	01/24/01	6Y	
							PROJ.REVW.	FHWA001228A	01/24/01	6Y	
126835	41-002036	501 SAN MATEO RD		HALF MOON BAY	P	1969	HIST.RES.	DOE-41-01-0027-0000	01/24/01	6Y	
							PROJ.REVW.	FHWA001228A	01/24/01	6Y	
126833	41-002034	525 SAN MATEO RD		HALF MOON BAY	P	1900	HIST.RES.	DOE-41-01-0025-0000	01/24/01	6Y	
							PROJ.REVW.	FHWA001228A	01/24/01	6Y	
126834	41-002035	527 SAN MATEO RD		HALF MOON BAY	P	1968	HIST.RES.	DOE-41-01-0026-0000	01/24/01	6Y	
							PROJ.REVW.	FHWA001228A	01/24/01	6Y	
126830	41-002032	551 SAN MATEO RD	FIREWOOD FARMS	HALF MOON BAY	P	1960	HIST.RES.	DOE-41-01-0023-0000	01/24/01	6Y	
							PROJ.REVW.	FHWA001228A	01/24/01	6Y	
126831	41-002033	551 SAN MATEO RD	DRIFTWOOD LUMBER/ EQUIPMENT RENTAL	HALF MOON BAY	P	1967	HIST.RES.	DOE-41-01-0024-0000	01/24/01	6Y	
							PROJ.REVW.	FHWA001228A	01/24/01	6Y	
126829	41-002031	651 SAN MATEO RD		HALF MOON BAY	P	1976	HIST.RES.	DOE-41-01-0022-0000	01/24/01	6Y	
							PROJ.REVW.	FHWA001228A	01/24/01	6Y	
068843	41-001381	11621 SAN MATEO RD	SARE'S RANCH	HALF MOON BAY	U	1900	HIST.RES.	DOE-41-90-0004-0000	10/11/90	6Y	
							PROJ.REVW.	FHWA900912A	10/11/90	6Y	
068841	41-001379	11750 SAN MATEO RD	LINTT HOUSE	HALF MOON BAY	U	1907	HIST.RES.	DOE-41-90-0002-0000	10/11/90	6Y	
							PROJ.REVW.	FHWA900912A	10/11/90	6Y	
068840	41-001378	11751 SAN MATEO RD		HALF MOON BAY	P	1936	PROJ.REVW.	FHWA001228A	05/31/01	6Y	
							HIST.RES.	DOE-41-90-0001-0000	10/11/90	6Y	
							PROJ.REVW.	FHWA900912A	10/11/90	6Y	
155475	P-41-002138	11820 SAN MATEO RD		HALF MOON BAY	P	1900	PROJ.REVW.	FHWA001228A	05/31/01	6Y	
155474	P-41-002137	11821 SAN MATEO RD		HALF MOON BAY	P	1950	PROJ.REVW.	FHWA001228A	05/31/01	6Y	
155472	P-41-002136	11831 SAN MATEO RD		HALF MOON BAY	P	1945	PROJ.REVW.	FHWA001228A	05/31/01	6Y	
155471	P-41-002135	11851 SAN MATEO RD		HALF MOON BAY	P	1930	PROJ.REVW.	FHWA001228A	05/31/01	6Y	
155470	P-41-000189	11880 SAN MATEO RD		HALF MOON BAY	P	1918	PROJ.REVW.	FHWA001228A	05/31/01	6Y	

PROPERTY-NUMBER	PRIMARY-#	STREET ADDRESS	NAMES	CITY NAME	OWN	YR-C	OHP-PROG.	PRG-REFERENCE-NUMBER	STAT-DAT	NRS	CRIT
155469	P-41-002134	11911 SAN MATEO RD		HALF MOON BAY	P	1920	PROJ.REVW.	FHWA001228A	05/31/01	6Y	
155468	P-41-002133	12001 SAN MATEO RD		HALF MOON BAY	P	1900	PROJ.REVW.	FHWA001228A	05/31/01	6Y	
155467	P-41-002132	12011 SAN MATEO RD		HALF MOON BAY	P	1875	PROJ.REVW.	FHWA001228A	05/03/01	6Y	
155466	P-41-002131	12250 SAN MATEO RD		HALF MOON BAY	P	1910	PROJ.REVW.	FHWA001228A	05/31/01	6Y	
155464	P-41-002129	12320 SAN MATEO RD		HALF MOON BAY	P	1942	PROJ.REVW.	FHWA001228A	05/31/01	6Y	
155463	P-41-002142	12340 SAN MATEO RD		HALF MOON BAY	P	1947	PROJ.REVW.	FHWA001228A	05/31/01	6Y	
155465	P-41-002130	12341 SAN MATEO RD		HALF MOON BAY	P	1872	PROJ.REVW.	FHWA001228A	05/31/01	6Y	
155462	P-41-002128	12344 SAN MATEO RD		HALF MOON BAY	P	1860	PROJ.REVW.	FHWA001228A	05/31/01	6Y	
155460	P-41-002126	12460 SAN MATEO RD		HALF MOON BAY	P	1930	PROJ.REVW.	FHWA001228A	05/31/01	6Y	
155459	P-41-002125	12599 SAN MATEO RD		HALF MOON BAY	P	1900	PROJ.REVW.	FHWA001228A	05/31/01	6Y	
155458	P-41-002124	12690 SAN MATEO RD		HALF MOON BAY	P	1880	PROJ.REVW.	FHWA001228A	05/31/01	6Y	
068844	41-001382	10790 SKYLINE BLVD	SKYWOOD RANCH	HALF MOON BAY	U	1875	HIST.RES.	DOE-41-90-0005-0000	10/11/90	6Y	
							PROJ.REVW.	FHWA900912A	10/11/90	6Y	
005228	41-000606	SR 92	PILARCITOS CEMETERY	HALF MOON BAY	P	1870	HIST.SURV.	4019-0075-0000	07/01/81	7N	
							HIST.SURV.	4019-0052-0000	02/01/80	7N	
005229	41-000607	SR 92		HALF MOON BAY	P	1885	HIST.SURV.	4019-0053-0000		5S2	
005230	41-000189	SR 92	HOUSE OF DOORS	HALF MOON BAY	P	1920	HIST.SURV.	4019-0054-0000		5S2	
005233	41-000611	SR 92	SPANISH TOWN	HALF MOON BAY	P	1900	HIST.SURV.	4019-0057-0000		5S2	
005236	41-000614	VENICE BLVD		HALF MOON BAY	S	1908	HIST.SURV.	4019-0060-0000		5S2	
091156	41-001501	VERDE RD	PURISIMA TOWN SITE	HALF MOON BAY	U		HIST.RES.	SPHI-SMA-013	05/19/71	7L	
089662	41-001472		PORTOLA EXPEDITION CAMP ON PURISMA	(VIC) HALF MOON B	C		HIST.RES.	SHL-0022-0000	06/15/32	7L	
183812		SAN CLEMENTE RD	EL GRANADA/CNS279-A (NW CORNER OF	(VIC) HALF MOON B	M	1946	PROJ.REVW.	FCC100408A	05/31/10	6Y	
005249	41-000627	SR 1	BRIDGE #35-35	(VIC) HALF MOON B	S	1912	HIST.SURV.	4019-0073-0000		7R	
090232	41-001486	SR 1	TUNITAS BEACH-INDIAN VILLAGE SITE	(VIC) HALF MOON B	P		HIST.RES.	SHL-0375-0000	11/07/41	7L	
005161	41-000539 P-41-000171		POINT MONTANA LIGHT STATION	HILLSBOROUGH	U	0	HIST.SURV.	4011-0003-0000		2S	
122010	41-001989	301 ASCOT RD	DINKELSPIEL HOUSE	HILLSBOROUGH	P	1940	HIST.SURV.	4011-0110-0000	06/01/90	7N	
121901	41-001885	46 BAYWOOD RD		HILLSBOROUGH	P	1904	HIST.SURV.	4011-0006-0000	06/01/90	7N	
121904	41-001886	100 BAYWOOD RD		HILLSBOROUGH	P	1910	HIST.SURV.	4011-0007-0000	06/01/90	7N	
121905	41-001887	108 BAYWOOD RD		HILLSBOROUGH	P	1907	HIST.SURV.	4011-0008-0000	06/01/90	7N1	
121906	41-001888	117 BAYWOOD RD		HILLSBOROUGH	P	1902	HIST.SURV.	4011-0009-0000	06/01/90	7N1	
121907	41-001889	119 BAYWOOD RD		HILLSBOROUGH	P	1906	HIST.SURV.	4011-0010-0000	06/01/90	7N1	
121910	41-001890	636 BREWER DR	WILLIAM BREWER HOME	HILLSBOROUGH	P	1920	HIST.SURV.	4011-0011-0000	06/01/90	7N	
121911	41-001891	640 BREWER DR		HILLSBOROUGH	P	1930	HIST.SURV.	4011-0012-0000	06/01/90	3S	
121912	41-001892	670 BREWER DR	MAISON DE VILLE	HILLSBOROUGH	P	1912	HIST.SURV.	4011-0013-0000	06/01/90	7N1	
121913	41-001893	680 BREWER DR		HILLSBOROUGH	P	1915	HIST.SURV.	4011-0014-0000	06/01/90	7N	
121914	41-001894	705 BREWER DR		HILLSBOROUGH	P	1917	HIST.SURV.	4011-0015-0000	06/01/90	7N	
121915	41-001895	730 BREWER DR		HILLSBOROUGH	P	1920	HIST.SURV.	4011-0016-0000	06/01/90	7N	
121916	41-001896	735 BREWER DR		HILLSBOROUGH	P	1920	HIST.SURV.	4011-0017-0000	06/01/90	7N	
121917	41-001897	130 BRIDGE RD		HILLSBOROUGH	P	1902	HIST.SURV.	4011-0018-0000	06/01/90	3S	
121918	41-001898	183 BRIDGE RD		HILLSBOROUGH	P	1914	HIST.SURV.	4011-0019-0000	06/01/90	7N	
121919	41-001899	190 BRIDGE RD	HOOKEE HOUSE	HILLSBOROUGH	P	1925	HIST.SURV.	4011-0020-0000	06/01/90	7N1	
121920	41-001900	15 BRIDLE WY	EUCALYPTUS HILL FARM	HILLSBOROUGH	P	1931	HIST.SURV.	4011-0021-0000	06/01/90	7N	
121921	41-001901	20 BRIDLE WY		HILLSBOROUGH	P	1931	HIST.SURV.	4011-0022-0000	06/01/90	7N	
121922	41-001902	25 BRIDLE WY		HILLSBOROUGH	P	1928	HIST.SURV.	4011-0023-0000	06/01/90	7N	
121923	41-001903	711 BROMFIELD RD	THE HENDERSON HOUSE	HILLSBOROUGH	P	1933	HIST.SURV.	4011-0024-0000	06/01/90	7N1	
121924	41-001904	735 BROMFIELD RD	GEORGE POPE, JR. HOUSE	HILLSBOROUGH	P	1935	HIST.SURV.	4011-0025-0000	06/01/90	3S	
121925	41-001905	723 CHILTERN RD		HILLSBOROUGH	P	1928	HIST.SURV.	4011-0026-0000	06/01/90	7N	
121926	41-001906	730 CHILTERN RD		HILLSBOROUGH	P	1930	HIST.SURV.	4011-0027-0000	06/01/90	7N	
121927	41-001907	761 CHILTERN RD	THE HENNING HOUSE	HILLSBOROUGH	P	1937	HIST.SURV.	4011-0028-0000	06/01/90	7N1	
121928	41-001908	876 CHILTERN RD		HILLSBOROUGH	P	1928	HIST.SURV.	4011-0029-0000	06/01/90	7N	
121929	41-001909	91 CRYSTAL SPRINGS RD		HILLSBOROUGH	P	1906	HIST.SURV.	4011-0030-0000	06/01/90	7N1	
121930	41-001910	891 CRYSTAL SPRINGS RD	GUIGNECOURT	HILLSBOROUGH	P	1916	HIST.SURV.	4011-0031-0000	06/01/90	7R	
179166		553 DARRELL RD	HILLSBOROUGH WATER TANK	HILLSBOROUGH	M		PROJ.REVW.	FCC100216K	03/08/10	6Y	

PROPERTY-NUMBER	PRIMARY-#	STREET ADDRESS	NAMES	CITY NAME	OWN	YR-C	OHP-PROG..	PRG-REFERENCE-NUMBER	STAT-DAT	NRS	CRIT
121932	41-001911	120 EL CERRITO AVE		HILLSBOROUGH	P	1912	HIST.SURV.	4011-0032-0000	06/01/90	7N1	
121933	41-001912	245 EL CERRITO AVE		HILLSBOROUGH	P	1890	HIST.SURV.	4011-0033-0000	06/01/90	7N1	
121934	41-001913	252 EL CERRITO AVE	SAN MATEO/BURLINGAME POLO CLUB	HILLSBOROUGH	P	1907	HIST.SURV.	4011-0034-0000	06/01/90	7N1	
121935	41-001914	333 EL CERRITO AVE		HILLSBOROUGH	P	1915	HIST.SURV.	4011-0035-0000	06/01/90	7N	
121936	41-001915	401 EL CERRITO AVE	THE WHITE HOUSE	HILLSBOROUGH	P	1895	HIST.SURV.	4011-0036-0000	06/01/90	7N1	
121937	41-001916	115 ERICSON RD		HILLSBOROUGH	P		HIST.SURV.	4011-0037-0000	06/01/90	7N1	
121938	41-001917	85 FAGAN DR	DANVERS HOUSE (VON ANTWERP ESTATE)	HILLSBOROUGH	P	1920	HIST.SURV.	4011-0038-0000	06/01/90	7N1	
121939	41-001918	11 FARM LANE	TEVIS CARRIAGE HOUSE	HILLSBOROUGH	P	1897	HIST.SURV.	4011-0039-0000	06/01/90	3S	
121940	41-001919	1600 FLORIBUNDA AVE	HILLSBOROUGH TOWN HALL	HILLSBOROUGH	M	1915	HIST.SURV.	4011-0040-0000	06/01/90	7N1	
121941	41-001920	1615 FLORIBUNDA AVE	NEWLANDS ESTATE / A. PAGE BROWN CO	HILLSBOROUGH	P	1897	HIST.SURV.	4011-0041-0000	06/01/90	7N1	
121942	41-001921	1800 FLORIBUNDA AVE		HILLSBOROUGH	P	1939	HIST.SURV.	4011-0042-0000	06/01/90	7N1	
121943	41-001922	1804 FLORIBUNDA AVE	THE ROBBINS HOUSE	HILLSBOROUGH	P	1932	HIST.SURV.	4011-0043-0000	06/01/90	7N1	
121944	41-001923	1864 FLORIBUNDA AVE		HILLSBOROUGH	P	1924	HIST.SURV.	4011-0044-0000	06/01/90	7N	
121954	41-001933	FORESTVIEW AVE	EDGE COURT GATES / GEORGE A. POPE E	HILLSBOROUGH	P	1910	HIST.SURV.	4011-0054-0000	06/01/90	7N1	
121945	41-001924	1904 FORESTVIEW AVE	VILLA ROMA	HILLSBOROUGH	P	1922	HIST.SURV.	4011-0045-0000	06/01/90	7N	
121946	41-001925	1905 FORESTVIEW AVE		HILLSBOROUGH	P	1920	HIST.SURV.	4011-0046-0000	06/01/90	7N	
121947	41-001926	2077 FORESTVIEW AVE		HILLSBOROUGH	P	1905	HIST.SURV.	4011-0047-0000	06/01/90	7N	
121948	41-001927	2100 FORESTVIEW AVE		HILLSBOROUGH	P	1904	HIST.SURV.	4011-0048-0000	06/01/90	7N	
121949	41-001928	2119 FORESTVIEW AVE	MOUNTFORD S. WILSON HOUSE	HILLSBOROUGH	P	1894	HIST.SURV.	4011-0049-0000	06/01/90	7N	
121950	41-001929	2141 FORESTVIEW AVE		HILLSBOROUGH	P	1898	HIST.SURV.	4011-0050-0000	06/01/90	7N	
121951	41-001930	2217 FORESTVIEW AVE	OAKHURST	HILLSBOROUGH	P	1894	HIST.SURV.	4011-0051-0000	06/01/90	7N	
121952	41-001931	2241 FORESTVIEW AVE		HILLSBOROUGH	P	1924	HIST.SURV.	4011-0052-0000	06/01/90	7N	
121953	41-001932	2260 FORESTVIEW AVE		HILLSBOROUGH	P	1896	HIST.SURV.	4011-0053-0000	06/01/90	7R	
121955	41-001934	816 HAYNE RD	TREEHAVEN	HILLSBOROUGH	P	1927	HIST.SURV.	4011-0055-0000	06/01/90	7N1	
122009	41-001988	850 HAYNE RD	BOWIE, ALLEN ST JOHN, ESTATE	HILLSBOROUGH	P	1927	HIST.SURV.	4011-0109-0000	06/01/90	7R	
121956	41-001935	355 HILLSBOROUGH BLVD	STEWART EDWARD WHITE HOUSE	HILLSBOROUGH	P	1919	HIST.SURV.	4011-0056-0000	06/01/90	7N	
121957	41-001936	431 HILLSBOROUGH BLVD		HILLSBOROUGH	P	1928	HIST.SURV.	4011-0057-0000	06/01/90	3S	
121958	41-001937	624 HILLSBOROUGH BLVD		HILLSBOROUGH	P	1920	HIST.SURV.	4011-0058-0000	06/01/90	7N	
121959	41-001938	650 HILLSBOROUGH BLVD		HILLSBOROUGH	P	1920	HIST.SURV.	4011-0059-0000	06/01/90	7N	
121960	41-001939	1 HOMS CT	GREENLANDS	HILLSBOROUGH	P	1905	HIST.SURV.	4011-0060-0000	06/01/90	7N1	
121961	41-001940	IRWIN DR	CROSSWAYS GATES	HILLSBOROUGH	P	1897	HIST.SURV.	4011-0061-0000	06/01/90	7N1	
121962	41-001941	1200 JACKLING DR	CROSBY HOME	HILLSBOROUGH	P	1929	HIST.SURV.	4011-0062-0000	06/01/90	7R	
121963	41-001942	50 KAMMERER CT	A. PAGE BROWN COTTAGE	HILLSBOROUGH	P	1898	HIST.SURV.	4011-0063-0000	06/01/90	3S	
073040	41-001409	1048 LA CUESTA RD	DETACHED CARPORT	HILLSBOROUGH	P	0	HIST.SURV.	4011-0002-0002	08/05/91	6Y	C
079186	41-001446	1048 LA CUESTA RD	HOFMANN HOUSE	HILLSBOROUGH	P	1937	HIST.SURV.	4011-0002-0006	08/05/91	1S	C
079187	41-001447	1048 LA CUESTA RD	HOFMANN, ARTHUR AND MONA, HOUSE	HILLSBOROUGH	P	1937	HIST.RES.	NPS-91000926-0000	08/05/91	1S	C
							HIST.SURV.	4011-0002-9999	08/05/91	1S	C
079188	41-001448	1048 LA CUESTA RD	POOL	HILLSBOROUGH	P	0	HIST.SURV.	4011-0002-0003	08/05/91	7R	
121964	41-001943	1761 MANOR DR	NEWHALL ESTATE/NEWMAR/LA DOLPHINE	HILLSBOROUGH	P	1912	HIST.RES.	NPS-07000308-0000	04/13/07	1S	C
							NAT.REG.	41-0041	02/02/07	3S	C
							HIST.SURV.	4011-0064-0000	06/01/90	3S	
165949		1761 MANOR DR	NEWHALL ESTATE POOL	HILLSBOROUGH	P	1912	HIST.RES.	NPS-07000308-0001	04/13/07	1D	C
165950		1761 MANOR DR	NEWHALL ESTATE POOL PAVILLION	HILLSBOROUGH	P	1941	HIST.RES.	NPS-07000308-0002	04/13/07	6X	
165951		1761 MANOR DR	NEWHALL ESTATE GARDEN	HILLSBOROUGH	P	1912	HIST.RES.	NPS-07000308-0003	04/13/07	1D	C
121965	41-001944	1320 MARLBOROUGH RD	CASA NINOS	HILLSBOROUGH	P	1928	HIST.SURV.	4011-0065-0000	06/01/90	7R	
121966	41-001945	80 NEW PL	NEW PLACE / BURLINGAME COUNTRY CLU	HILLSBOROUGH	P	1911	HIST.SURV.	4011-0066-0000	06/01/90	7N1	
121967	41-001946	1910 PARKSIDE AVE		HILLSBOROUGH	P	1912	HIST.SURV.	4011-0067-0000	06/01/90	7N	
121968	41-001947	1935 PARKSIDE AVE		HILLSBOROUGH	P	1912	HIST.SURV.	4011-0068-0000	06/01/90	7N	
121969	41-001948	1960 PARKSIDE AVE		HILLSBOROUGH	P	1906	HIST.SURV.	4011-0069-0000	06/01/90	7N1	
121970	41-001949	2155 PARKSIDE AVE		HILLSBOROUGH	P	1913	HIST.SURV.	4011-0070-0000	06/01/90	7N1	
121971	41-001950	580 PEPPER AVE		HILLSBOROUGH	P		HIST.SURV.	4011-0071-0000	06/01/90	7N1	
121972	41-001951	301 POETT RD		HILLSBOROUGH	P	1919	HIST.SURV.	4011-0072-0000	06/01/90	7N1	
121973	41-001952	337 POETT RD		HILLSBOROUGH	P	1910	HIST.SURV.	4011-0073-0000	06/01/90	7N	
121974	41-001953	360 POETT RD	RICHARD TOBIN HOUSE	HILLSBOROUGH	P	1906	HIST.SURV.	4011-0074-0000	06/01/90	7N1	
121975	41-001954	RALSTON AVE	CAROLANDS GATES	HILLSBOROUGH	P	1926	HIST.SURV.	4011-0075-0000	06/01/90	7N1	
121976	41-001955	315 RANELAGH RD		HILLSBOROUGH	P	1920	HIST.SURV.	4011-0076-0000	06/01/90	7N	

PROPERTY-NUMBER	PRIMARY-#	STREET-ADDRESS.....	NAMES.....	CITY-NAME.....	OWN	YR-C	OHP-PROG..	PRG-REFERENCE-NUMBER	STAT-DAT	NRS	CRIT
121977	41-001956	343 RANELAGH RD		HILLSBOROUGH	P	1906	HIST.SURV.	4011-0077-0000	06/01/90	3S	
121978	41-001957	2240 REDINGTON RD	SCOTT ESTATE COACH HOUSE	HILLSBOROUGH	P	1894	HIST.SURV.	4011-0078-0000	06/01/90	7N1	
121979	41-001958	2260 REDINGTON RD	VILLA ROSE / STRAWBERRY HILL	HILLSBOROUGH	P	1912	HIST.SURV.	4011-0079-0000	06/01/90	7R	
005160	41-000538	565 REMILLARD DR	THE CAROLANDS	HILLSBOROUGH	P	1914	HIST.SURV.	4011-0005-0000	06/01/90	1S	
							HIST.SURV.	4011-0001-0000	10/21/75	1S	
							HIST.RES.	SHL-0886-0000	05/09/75	1CL	
121980	41-001959	101 RESERVOIR RD	BAZETT HOUSE	HILLSBOROUGH	P	1940	HIST.SURV.	4011-0080-0000	06/01/90	3S	
121981	41-001960	101 ROBIN RD		HILLSBOROUGH	P	1930	HIST.SURV.	4011-0081-0000	06/01/90	7N1	
121982	41-001961	348 ROBLAR AVE		HILLSBOROUGH	P	1909	HIST.SURV.	4011-0082-0000	06/01/90	7N1	
121983	41-001962	404 ROEHAMPTON RD		HILLSBOROUGH	P	1921	HIST.SURV.	4011-0083-0000	06/01/90	7N1	
121984	41-001963	421 ROEHAMPTON RD		HILLSBOROUGH	P	1919	HIST.SURV.	4011-0084-0000	06/01/90	7N	
121985	41-001964	1225 SAN RAYMUNDO RD	COYNE ESTATE	HILLSBOROUGH	P	1932	HIST.SURV.	4011-0085-0000	06/01/90	7R	
121995	41-001974	SEABURY RD	HOME PLACE GATES	HILLSBOROUGH	P	1926	HIST.SURV.	4011-0095-0000	06/01/90	7N1	
121994	41-001973	846 SEABURY RD		HILLSBOROUGH	P	1920	HIST.SURV.	4011-0094-0000	06/01/90	7N1	
121996	41-001975	420 SEVERN LANE		HILLSBOROUGH	P	1912	HIST.SURV.	4011-0096-0000	06/01/90	3S	
068328	41-001376	SKYLINE BLVD	LOWER CRYSTAL SPRINGS DAM	HILLSBOROUGH	M	1886	HIST.RES.	DOE-41-89-0002-0000	09/19/89	2S2	AC
							PROJ.REVW.	FHWA890822B	09/19/89	2S2	AC
							HIST.RES.	DOE-41-87-0001-0000	06/02/97	2S2	AC
							PROJ.REVW.	FHWA970421A	06/02/97	2S2	AC
							HIST.RES.	SPHI-SMA-003	05/19/71	7L	
068327	41-001375	0 SKYLINE BLVD	LOWER CRYSTAL SPRINGS BRIDGE #35C-	HILLSBOROUGH	U		HIST.RES.	DOE-41-89-0003-0000	09/19/89	6Y	
							PROJ.REVW.	FHWA890822B	09/19/89	6Y	
121997	41-001976	6565 SKYLINE BLVD	SKYFARM / NUEVA LEARNING CENTER	HILLSBOROUGH	P	1931	HIST.SURV.	4011-0097-0000	06/01/90	3S	
121998	41-001977	10 STACEY CT	ROSECOURT	HILLSBOROUGH	P	1913	HIST.SURV.	4011-0098-0000	06/01/90	7N1	
121999	41-001978	100 STONEHEDGE RD		HILLSBOROUGH	P	1906	HIST.SURV.	4011-0099-0000	06/01/90		
122000	41-001979	108 STONEHEDGE RD		HILLSBOROUGH	P	1910	HIST.SURV.	4011-0100-0000	06/01/90	7N	
122001	41-001980	124 STONEHEDGE RD		HILLSBOROUGH	P	1906	HIST.SURV.	4011-0101-0000	06/01/90	7N	
122002	41-001981	140 STONEHEDGE RD		HILLSBOROUGH	P	1906	HIST.SURV.	4011-0102-0000	06/01/90	7N1	
122003	41-001982	10 SUMMERHOLM PL	DANIEL T MURPHY ESTATE GATES	HILLSBOROUGH	P	1890	HIST.SURV.	4011-0103-0000	06/01/90	7N1	
122004	41-001983	2275 SUMMIT DR	LILIENTHAL HOUSE	HILLSBOROUGH	P		HIST.SURV.	4011-0104-0000	06/01/90		
122005	41-001984	2415 SUMMIT DR		HILLSBOROUGH	P	1916	HIST.SURV.	4011-0105-0000	06/01/90	3S	
122006	41-001985	945 TOURNAMENT DR	HOUSE ON A HILL	HILLSBOROUGH	P	1930	HIST.SURV.	4011-0106-0000	06/01/90	3S	
122007	41-001986	400 UPLANDS DR	UPLANDS / CRYSTAL SPRINGS SCHOOL	HILLSBOROUGH	P	1913	HIST.SURV.	4011-0107-0000	06/01/90	3S	
121986	41-001965	120 W SANTA INEZ AVE		HILLSBOROUGH	P	1903	HIST.SURV.	4011-0086-0000	06/01/90	7N1	
121987	41-001966	124 W SANTA INEZ AVE	LEWIS HOBART RESIDENCE	HILLSBOROUGH	P	1905	HIST.SURV.	4011-0087-0000	06/01/90	7N1	
121988	41-001967	200 W SANTA INEZ AVE		HILLSBOROUGH	P	1924	HIST.SURV.	4011-0088-0000	06/01/90	7N	
121989	41-001968	233 W SANTA INEZ AVE		HILLSBOROUGH	P	1914	HIST.SURV.	4011-0089-0000	06/01/90	7N	
121990	41-001969	234 W SANTA INEZ AVE		HILLSBOROUGH	P	1902	HIST.SURV.	4011-0090-0000	06/01/90	3S	
121993	41-001972	259 W SANTA INEZ AVE		HILLSBOROUGH	P	1927	HIST.SURV.	4011-0093-0000	06/01/90	7N	
121991	41-001970	263 W SANTA INEZ AVE		HILLSBOROUGH	P	1927	HIST.SURV.	4011-0091-0000	06/01/90	7N	
121992	41-001971	301 W SANTA INEZ AVE		HILLSBOROUGH	P	1911	HIST.SURV.	4011-0092-0000	06/01/90	7N	
122008	41-001987	645 WOODSTOCK RD	JOSEPH HENRY POETT HOWARD, JR, HOM	HILLSBOROUGH	P	1902	HIST.SURV.	4011-0108-0000	06/01/90	7N1	
181276			CRYSTAL SPRINGS DAM SERVICE ROAD	(VIC) HILLSBOROUGH	M	1920	PROJ.REVW.	FHWA110118B	02/01/11	6Y	
122554	41-001990	180 SCENIC DR		LA HONDA	U	1947	HIST.RES.	DOE-41-99-0001-0000	06/02/99	6Y	
							PROJ.REVW.	FEMA990602V	06/02/99	6Y	
090215	41-001485	SR 84	OLD STORE AT LA HONDA	LA HONDA	P		HIST.RES.	SHL-0343-0000	08/08/39	7L	
122557	41-001992	45 SYLVAN WY		LOMA MAR	U		HIST.RES.	DOE-41-99-0003-0000	06/17/99	6Y	
							PROJ.REVW.	FEMA990602X	06/17/99	6Y	
122555	41-001991	420 WURR RD		LOMA MAR	U		HIST.RES.	DOE-41-99-0002-0000	06/17/99	6Y	
							PROJ.REVW.	FEMA990602W	06/17/99	6Y	
091169	41-001509		DOUGLASS HALL	MENLO PARK	P		HIST.RES.	SPHI-SMA-023	06/22/72	7L	
092539	41-001519		HENDERSON UNDERPASS, BRIDGE #35-00	MENLO PARK		1931	HIST.RES.	DOE-41-94-0001-0000	10/30/94	6Y	

OFFICE OF HISTORIC PRESERVATION * * * Directory of Properties in the Historic Property Data File for SAN MATEO County.										Page 16	04-05-12	
PROPERTY-NUMBER	PRIMARY-#	STREET ADDRESS	NAMES	CITY NAME	OWN	YR-C	OHP-PROG..	PRG-REFERENCE-NUMBER	STAT-DAT	NRS	CRIT	
							PROJ.REVW.	FHWA940805B	10/30/94	6Y		
140971		3330 ALAMEDA DE LAS PULGAS		MENLO PARK	P	1900	HIST.SURV.	4025-0023-0000		6L	A	
140994		3407 ALAMEDA DE LAS PULGAS		MENLO PARK	P	1915	HIST.SURV.	4025-0038-0000		6L	C	
181633		3603 ALAMEDA DE LAS PULGAS	SFO3521A	MENLO PARK	P	1960	PROJ.REVW.	FCC100714E	08/11/10	6Y		
140952		3853 ALAMEDA DE LAS PULGAS		MENLO PARK	P	1900	HIST.SURV.	4025-0004-0000		6L	A	
141040		3860 ALAMEDA DE LAS PULGAS		MENLO PARK	P	1928	HIST.SURV.	4025-0073-0000		5S1	C	
107748	41-001814	32 ALMENDRALE AVE	MENLO PARK FIRE STATION #3	MENLO PARK		1930	PROJ.REVW.	FEMA970416S	04/30/97	6Y		
140992		ARBOR RD	THE BARN WOODSHOP	MENLO PARK		1880	HIST.SURV.	4025-0036-0002		3D	A	
140988		75 ARBOR RD	ALLIED ARTS GUILD	MENLO PARK	P	1930	HIST.SURV.	4025-0036-9999		3S	A	
140990		75 ARBOR RD	WEAVING, APPAREL AND CHILDREN'S SH	MENLO PARK	P	1930	HIST.SURV.	4025-0036-0001		3D	A	
140993		75 ARBOR RD	TEA ROOM; GALLERIES	MENLO PARK	P	1930	HIST.SURV.	4025-0036-0003		3D	A	
140995		641 ARBOR RD		MENLO PARK	P	1917	HIST.SURV.	4025-0039-0000		3S	A	
140996		1241 ARBOR RD	FAIRWINDS/ ARBOR HOUSE	MENLO PARK	P	1911	HIST.SURV.	4025-0040-0000		7N1	C	
141041		1340 ARBOR RD		MENLO PARK	P	1914	HIST.SURV.	4025-0074-0000		6L	C	
140997		2030 AVY AVE		MENLO PARK	P	1909	HIST.SURV.	4025-0041-0000		6L	C	
091175	41-001515	215 BAY RD	FLOOD PARK	MENLO PARK	C	1938	HIST.SURV.	4025-0108-0000		5S1	A	
							HIST.RES.	SPHI-SMA-032	09/02/86	7L		
141042		610 BERKELEY AVE		MENLO PARK	P	1924	HIST.SURV.	4025-0075-0000		7R		
146813		1141 BERKELEY AVE		MENLO PARK	P	1950	HIST.RES.	DOE-41-04-0004-0000	06/04/04	6Y		
							PROJ.REVW.	HUD040510K	06/04/04	6Y		
150340		1148 BERKELEY AVE		MENLO PARK	P	1951	HIST.RES.	DOE-41-04-0013-0000	10/14/04	6Y		
							PROJ.REVW.	HUD040921C	10/14/04	6Y		
140998		799 BERKLEY AVE		MENLO PARK	P	1920	HIST.SURV.	4025-0042-0000		5S1	C	
145068		1103 CARLTON AVE		MENLO PARK	P	1949	HIST.RES.	DOE-41-03-0016-0000	11/26/03	6Y		
							PROJ.REVW.	HUD031024K	11/26/03	6Y		
145069		1121 CARLTON AVE		MENLO PARK	P	1951	HIST.RES.	DOE-41-03-0017-0000	11/26/03	6Y		
							PROJ.REVW.	HUD031024L	11/26/03	6Y		
145070		1122 CARLTON AVE		MENLO PARK	P	1951	HIST.RES.	DOE-41-03-0018-0000	11/26/03	6Y		
							PROJ.REVW.	HUD031024M	11/26/03	6Y		
145067		1123 CARLTON AVE		MENLO PARK	P	1950	HIST.RES.	DOE-41-03-0015-0000	11/26/03	6Y		
							PROJ.REVW.	HUD031024J	11/26/03	6Y		
145062		1231 CARLTON AVE		MENLO PARK	P	1999	HIST.RES.	DOE-41-03-0010-0000	11/26/03	6Y		
							PROJ.REVW.	HUD031110E	11/26/03	6Y		
173122		1271 CARLTON AVE		MENLO PARK	P	1949	PROJ.REVW.	HUD080916C	09/24/08	6Y		
162860		1341 CARLTON AVE		MENLO PARK	P	1950	PROJ.REVW.	HUD060818B	08/21/06	6Y		
141273		398 CASA CONTENTA		MENLO PARK	P	1928	HIST.SURV.	4025-0093-0000		6L	C	
140999		315 CENTRAL AVE		MENLO PARK	P	1910	HIST.SURV.	4025-0043-0000		5S1	C	
141043		2145 CLAYTON DR		MENLO PARK	P	1934	HIST.SURV.	4025-0076-0000		5S1	C	
141044		2158 CLAYTON DR		MENLO PARK	P	1938	HIST.SURV.	4025-0077-0000		5S1	C	
141045		901 COLEMAN AVE		MENLO PARK	P	1928	HIST.SURV.	4025-0078-0000		5S1	C	
141000		1087 COLLEGE AVE		MENLO PARK	P	1915	HIST.SURV.	4025-0044-0000		6L	C	
141283		1220 CRANE ST	HOLY TRINITY EPISCOPAL CHURCH/ RUS	MENLO PARK	P	1886	HIST.SURV.	4025-0103-0000		3S	A	
141050		1050 CREEK DR		MENLO PARK	P	1930	HIST.SURV.	4025-0079-0000		5S1	C	
141051		1064 CREEK DR		MENLO PARK	P	1932	HIST.SURV.	4025-0080-0000		5S1	C	
140957		570 DERRY LANE	WO SING CLEANERS	MENLO PARK	P	1925	HIST.SURV.	4025-0009-0000		6L	A	
140967		558 E SANTA CRUZ AVE	MENLO FRENCH LAUNDRY	MENLO PARK	P	1910	HIST.SURV.	4025-0019-0000		6L	A	
140958		241 EL CAMINO REAL	THE OASIS	MENLO PARK	P	1917	HIST.SURV.	4025-0010-0000		3S	A	
140972		849 EL CAMINO REAL	JOHN DUFF HOUSE	MENLO PARK	P	1899	HIST.SURV.	4025-0024-0000		3S	C	
140960		949 EL CAMINO REAL	MENLO THEATRE / GUILD THEATRE	MENLO PARK	P	1924	HIST.SURV.	4025-0012-0000		6L	A	
140959		961 EL CAMINO REAL	MENLO CLOCK WORKS	MENLO PARK	P	1920	HIST.SURV.	4025-0011-0000		6L	A	
140961		1047 EL CAMINO REAL	BOTH ELECTRIC	MENLO PARK	P	1905	HIST.SURV.	4025-0013-0000		7R	A	
140962		1090 EL CAMINO REAL	AMERICAN TRUST COMPANY	MENLO PARK	P	1926	HIST.SURV.	4025-0014-0000		7N	A	
140963		1162 EL CAMINO REAL	DOUGHTY'S MEAT MARKET/ KATE TAYLOR	MENLO PARK	P	1910	HIST.SURV.	4025-0015-0000		5S1	A	
140964		1170 EL CAMINO REAL	MARTIN J. MCCARTHY GROCERIES	MENLO PARK	P	1905	HIST.SURV.	4025-0016-0000		5S1	A	
140965		1265 EL CAMINO REAL	K.L. PLUMBING/ GUY PLUMBING	MENLO PARK	P	1925	HIST.SURV.	4025-0017-0000		5S1	A	
140966		1460 EL CAMINO REAL	WEEDEN BROTHERS OFFICE/ RAYBERG LU	MENLO PARK	P	1906	HIST.SURV.	4025-0018-0000		6L	A	

PROPERTY-NUMBER	PRIMARY-#	STREET ADDRESS	NAMES	CITY NAME	OWN	YR-C	OHP-PROG.	PRG-REFERENCE-NUMBER	STAT-DAT	NRS	CRIT
089580	41-001470	EL CAMINO REAL	PORTOLA JOURNEY'S END	MENLO PARK	P		HIST.RES.	SHL-0002-0000	06/01/32	7L	
145075		2590 EMMETT WY		MENLO PARK	P	1950	HIST.RES.	DOE-41-03-0023-0000	11/26/03	6Y	
							PROJ.REVW.	HUD031024E	11/26/03	6Y	
141052		202 FELTON DR		MENLO PARK	P	1940	HIST.SURV.	4025-0081-0000		7R	
141053		207 FELTON DR		MENLO PARK	P	1940	HIST.SURV.	4025-0082-0000		5S1	C
141261		239 FELTON DR	CORBUS HOUSE	MENLO PARK	P	1940	HIST.SURV.	4025-0083-0000		7N1	C
141263		300 FELTON DR		MENLO PARK	P	1939	HIST.SURV.	4025-0084-0000		5S1	C
141264		466 FELTON DR		MENLO PARK	P	1939	HIST.SURV.	4025-0085-0000		5S1	C
145074		1012 GILMAN DR		MENLO PARK	P	1950	HIST.RES.	DOE-41-03-0022-0000	11/26/03	6Y	
							PROJ.REVW.	HUD031024D	11/26/03	6Y	
140973		417 GLENWOOD AVE	THE GALE HOUSE	MENLO PARK	P	1892	HIST.SURV.	4025-0025-0000		3S	A
141002		2156 GORDON AVE		MENLO PARK	P	1906	HIST.SURV.	4025-0045-0000		6L	A
145061		550 HAMILTON AVE		MENLO PARK	P	1947	HIST.RES.	DOE-41-03-0009-0000	11/26/03	6Y	
							PROJ.REVW.	HUD031110D	11/26/03	6Y	
141003		649 HARVARD AVE		MENLO PARK	P	1912	HIST.SURV.	4025-0046-0000		6L	C
141004		700 HARVARD AVE		MENLO PARK	P	1910	HIST.SURV.	4025-0047-0000		6L	C
141023		727 HARVARD AVE		MENLO PARK	P	1914	HIST.SURV.	4025-0064-0000		5S1	C
145073		1113 HENDERSON AVE		MENLO PARK	P	1950	HIST.RES.	DOE-41-03-0021-0000	11/26/03	6Y	
							PROJ.REVW.	HUD031024P	11/26/03	6Y	
154592		1217 HENDERSON AVE		MENLO PARK	P	1952	PROJ.REVW.	HUD050608A	06/24/05	6Y	
141265		590 HERMOSA WY		MENLO PARK	P	1925	HIST.SURV.	4025-0086-0000		7R	
145066		1108 HOLLYBURNE AVE		MENLO PARK	P	1950	HIST.RES.	DOE-41-03-0014-0000	11/26/03	6Y	
							PROJ.REVW.	HUD031024I	11/26/03	6Y	
145064		1215 HOLLYBURNE AVE		MENLO PARK	P	1951	HIST.RES.	DOE-41-03-0012-0000	11/26/03	6Y	
							PROJ.REVW.	HUD031024F	11/26/03	6Y	
145063		1346 HOLLYBURNE AVE		MENLO PARK	P	1947	HIST.RES.	DOE-41-03-0011-0000	11/26/03	6Y	
							PROJ.REVW.	HUD031024F	11/26/03	6Y	
145065		1374 HOLLYBURNE AVE		MENLO PARK	P	1947	HIST.RES.	DOE-41-03-0013-0000	11/26/03	6Y	
							PROJ.REVW.	HUD031024H	11/26/03	6Y	
161518		1375 HOLLYBURNE AVE		MENLO PARK	P	1951	PROJ.REVW.	HUD06030300	03/03/06	6Y	
154381		228 IVY DR		MENLO PARK	P	1950	PROJ.REVW.	HUD050523Z	05/25/05	6Y	
141271		1155 JOHNSON ST		MENLO PARK	P	1920	HIST.SURV.	4025-0091-0000		6L	C
141266		50 LA LOMA DR	FRASER HOUSE	MENLO PARK	P	1939	HIST.SURV.	4025-0087-0000		7N1	A
141267		318 LAUREL AVE		MENLO PARK	P	1928	HIST.SURV.	4025-0088-0000		6L	C
141005		1257 LAUREL ST		MENLO PARK	P	1905	HIST.SURV.	4025-0048-0000		6L	C
141006		1261 LAUREL ST		MENLO PARK	P	1905	HIST.SURV.	4025-0049-0000		5S1	C
141269		204 LENNOX AVE		MENLO PARK	P	1938	HIST.SURV.	4025-0089-0000		6L	C
141272		217 LENNOX AVE		MENLO PARK	P	1938	HIST.SURV.	4025-0092-0000		7R	
141270		300 LENNOX AVE		MENLO PARK	P	1927	HIST.SURV.	4025-0090-0000		5S1	C
140953		2024 LIBERTY PARK AVE		MENLO PARK	P	1886	HIST.SURV.	4025-0005-0000		7N1	A
161521		1119 MADERA AVE		MENLO PARK	P	1950	PROJ.REVW.	HUD060303PP	03/03/06	6Y	
181442		1120 MADERA AVE		MENLO PARK	P	1949	PROJ.REVW.	HUD101112K	11/24/10	6Y	
140192		1375 MADERA AVE		MENLO PARK	P	1948	HIST.RES.	DOE-43-03-0006-0000	05/23/03	6Y	
							PROJ.REVW.	HUD030516G	05/23/03	6Y	
184650		220 MARKET PL		MENLO PARK	P	1953	PROJ.REVW.	HUD110816C	08/22/11	6Y	
179136		723 MARSH RD		MENLO PARK	P	1963	PROJ.REVW.	FCC100111C	03/16/10	6Y	
141007		10 MAYWOOD LANE		MENLO PARK	P	1910	HIST.SURV.	4025-0050-0000		7N1	A
154696		217 MC KENDRY DR		MENLO PARK	P		PROJ.REVW.	HUD050620H	07/11/05	6Y	
141008		1956 MENALTO AVE		MENLO PARK	P	1920	HIST.SURV.	4025-0051-0000		6L	C
141009		299 MENLO OAKS DR		MENLO PARK	P	1918	HIST.SURV.	4025-0052-0000		6L	C
141011		631 MENLO OAKS DR		MENLO PARK	P	1913	HIST.SURV.	4025-0053-0000		6L	A
141012		699 MENLO OAKS DR		MENLO PARK	P	1916	HIST.SURV.	4025-0054-0000		3S	C
141013		700 MENLO OAKS DR		MENLO PARK	P	1912	HIST.SURV.	4025-0055-0000		5S1	C
141014		800 MENLO OAKS DR		MENLO PARK	P	1920	HIST.SURV.	4025-0056-0000		7R	C
141274		890 MENLO OAKS DR		MENLO PARK	P	1930	HIST.SURV.	4025-0094-0000		6L	C

OFFICE OF HISTORIC PRESERVATION * * * Directory of Properties in the Historic Property Data File for SAN MATEO County.										Page 18	04-05-12	
PROPERTY-NUMBER	PRIMARY-#	STREET-ADDRESS	NAMES	CITY-NAME	OWN	YR-C	OHP-PROG..	PRG-REFERENCE-NUMBER	STAT-DAT	NRS	CRIT	
141015		931 MENLO OAKS DR		MENLO PARK	P	1916	HIST.SURV.	4025-0057-0000		5S1	C	
005252	41-000628	1100 MERRILL ST	MENLO PARK RAILROAD STATION/SOUTHE	MENLO PARK	P	1867	HIST.RES.	NPS-74000556-0000	10/01/74	1S		
							HIST.SURV.	4025-0001-0000	10/01/74	1S		
							HIST.RES.	SHL-0955-0000	02/28/83	1CL		
141017		1145 MERRILL ST		MENLO PARK	P	1905	HIST.SURV.	4025-0058-0000		7N1	C	
141018		950 MIDDLE AVE		MENLO PARK	P	1916	HIST.SURV.	4025-0059-0000		5S1	C	
141287		300 MIDDLEFIELD RD	MENLO PARK FIRE HOUSE	MENLO PARK	M	1899	HIST.SURV.	4025-0107-0000		5S1	A	
141284		320 MIDDLEFIELD RD	ST. PATRICK'S SEMINARY	MENLO PARK	P	1898	HIST.SURV.	4025-0104-0000		3S	AC	
140974		1249 MILLS ST		MENLO PARK	P	1898	HIST.SURV.	4025-0026-0000		5S1	A	
140975		1257 MILLS ST		MENLO PARK	P	1896	HIST.SURV.	4025-0027-0000		6L	A	
140976		1320 MILLS ST		MENLO PARK	P	1890	HIST.SURV.	4025-0028-0000		5S1	C	
145072		239 NEWBRIDGE AVE		MENLO PARK	P	1951	HIST.RES.	DOE-41-03-0020-0000	11/26/03	6Y		
							PROJ.REVW.	HUD0310240	11/26/03	6Y		
161522		651 NEWBRIDGE AVE		MENLO PARK	P	1950	PROJ.REVW.	HUD060303RR	03/03/06	6Y		
140968		1040 NOEL DR	EDGAR MILLS ESTATE / BRIGHT EAGLE	MENLO PARK	P	1869	HIST.SURV.	4025-0020-0000		3S	A	
141276		369 O'CONNOR ST		MENLO PARK	P	1922	HIST.SURV.	4025-0096-0000		5S1	C	
141275		1680 OAK AVE		MENLO PARK	P	1939	HIST.SURV.	4025-0095-0000		5S1	AC	
005253	41-000629 P-41-000225	210 OAK GROVE AVE	CHURCH OF THE NATIVITY	MENLO PARK	P	1872	HIST.RES.	NPS-80000855-0000	10/31/80	1S		
							HIST.SURV.	4025-0002-0000	01/01/80	1S		
							HIST.RES.	SPHI-SMA-001	05/19/71	7L		
141285		215 OAK GROVE AVE	CORPUS CRISTI MONASTERY	MENLO PARK	P	1926	HIST.SURV.	4025-0105-0000		5S1	A	
140969		250 OAK GROVE AVE	EDWARD HOPKINS ESTATE/ VALLOMBROSA	MENLO PARK	P	1880	HIST.SURV.	4025-0021-0000		6L	A	
140977		424 OAK GROVE AVE		MENLO PARK	P	1895	HIST.SURV.	4025-0029-0000		3S	C	
140978		501 OAK GROVE AVE	FEELEY HOUSE	MENLO PARK	P	1900	HIST.SURV.	4025-0030-0000		7R	A	
140970		PENINSULA WY	COLEMAN MANSION / PENINSULA SCHOOL	MENLO PARK	P	1882	HIST.SURV.	4025-0022-0000		3S	C	
091145	41-001494	PENINSULA WY	JAMES VALENTINE COLEMAN HOME	MENLO PARK	U	1882	HIST.RES.	SPHI-SMA-002	05/19/71	7L		
146812		611 PIERCE RD	MENLO PARK MACEDONIAN BAPTIST CHUR	MENLO PARK	P	1946	HIST.RES.	DOE-41-04-0003-0000	06/04/04	6Y		
							PROJ.REVW.	HUD040510J	06/04/04	6Y		
141019		1108 PINE ST	MALONEY HOUSE	MENLO PARK	P	1907	HIST.SURV.	4025-0060-0000		5S1	C	
141020		102 POPE ST		MENLO PARK	P	1907	HIST.SURV.	4025-0061-0000		5S1	C	
141021		117 POPE ST		MENLO PARK	P	1910	HIST.SURV.	4025-0062-0000		5S1	C	
141024		125 POPE ST		MENLO PARK	P	1907	HIST.SURV.	4025-0065-0000		5S1	C	
141022		202 POPE ST		MENLO PARK	P	1910	HIST.SURV.	4025-0063-0000		5S1	C	
141025		302 POPE ST		MENLO PARK	P	1910	HIST.SURV.	4025-0066-0000		5S1	C	
089544	41-001469	262 PRINCETON RD	CAPIDRO, FOLK ART THEMATIC GROUPIN	MENLO PARK	P	1932	HIST.SURV.	4025-0037-0000		3S	C	
							HIST.RES.	SHL-0939-0001	02/19/81	1CL		
141026		324 PRINCETON RD		MENLO PARK	P	1914	HIST.SURV.	4025-0067-0000		6L	C	
141286		330 RAVENSWOOD AVE	HOLY TRINITY PARISH HOME	MENLO PARK	P	1914	HIST.SURV.	4025-0106-0000		5S1	A	
091154	41-001499	439 RAVENSWOOD AVE	LATHAM GATE HOUSE	MENLO PARK	U	1883	HIST.RES.	SPHI-SMA-009	05/19/71	7L		
005254	41-000630	555 RAVENSWOOD AVE	BARRON-LATHAM-HOPKINS GATE LODGE/G	MENLO PARK	M	1864	ST.FND.PRG	619.0-HP-88-41-002	12/22/88	3		
							HIST.RES.	NPS-86001951-0000	08/28/86	1S		
							HIST.SURV.	4025-0003-0000	01/01/86	1S		
141027		800 RINGWOOD AVE		MENLO PARK	P	1915	HIST.SURV.	4025-0068-0000		3S	A	
140954		244 ROBIN WY	McKENDRY HOUSE / HUSS FARMHOUSE	MENLO PARK	P	1869	HIST.SURV.	4025-0006-0000		5S1	A	
140981		SAN ANTONIO ST	SAN ANTONIO STREET DISTRICT	MENLO PARK	P	1880	HIST.SURV.	4025-0033-9999		3S	A	
140983		1425 SAN ANTONIO ST		MENLO PARK	P	1890	HIST.SURV.	4025-0033-0002		3D	A	
140982		1428 SAN ANTONIO ST		MENLO PARK	P	1898	HIST.SURV.	4025-0033-0001		3D	A	
140984		1444 SAN ANTONIO ST		MENLO PARK	P	1894	HIST.SURV.	4025-0033-0003		3D	A	
140985		1451 SAN ANTONIO ST		MENLO PARK	P	1894	HIST.SURV.	4025-0033-0004		3D	A	
141028		2104 SAND HILL RD		MENLO PARK	P	1902	HIST.SURV.	4025-0069-0000		5S1	C	
186219		2575 SAND HILL RD	BUILDING 275-SLAC NATIONAL ACCELER	MENLO PARK	F		PROJ.REVW.	DOE110405A	06/07/11	6Y		
186225		2575 SAND HILL RD	BUILDING 213-SLAC NATIONAL ACCELER	MENLO PARK	F	1965	PROJ.REVW.	DOE110405A	06/07/11	6Y		
186223		2575 SAND HILL RD	BUILDING 210-SLAC NATIONAL ACCELER	MENLO PARK	F	1965	PROJ.REVW.	DOE110405A	06/07/11	6Y		
186226		2575 SAND HILL RD	BUILDING 214-SLAC NATIONAL ACCELER	MENLO PARK	F	1965	PROJ.REVW.	DOE110405A	06/07/11	6Y		
183241		2575 SAND HILL RD	BUILDING 032-SLAC NATIONAL ACCELER	MENLO PARK	F	1965	PROJ.REVW.	DOE110405A	06/07/11	6Y		
186215		2575 SAND HILL RD	BUILDING 228-SLAC NATIONAL ACCELER	MENLO PARK	F		PROJ.REVW.	DOE110405A	06/07/11	6Y		

OFFICE OF HISTORIC PRESERVATION * * * Directory of Properties in the Historic Property Data File for SAN MATEO County.											
PROPERTY-NUMBER	PRIMARY-#	STREET ADDRESS	NAMES	CITY NAME	OWN	YR-C	OHP-PROG..	PRG-REFERENCE-NUMBER	STAT-DAT	NRS	CRIT
186216		2575 SAND HILL RD	BUILDING 229-SLAC NATIONAL ACCELER	MENLO PARK	F		PROJ.REVW.	DOE110405A	06/07/11	6Y	
186217		2575 SAND HILL RD	BUILDING 234-SLAC NATIONAL ACCELER	MENLO PARK	F		PROJ.REVW.	DOE110405A	06/07/11	6Y	
186218		2575 SAND HILL RD	BUILDING 259-SLAC NATIONAL ACCELER	MENLO PARK	F		PROJ.REVW.	DOE110405A	06/07/11	6Y	
186220		2575 SAND HILL RD	BUILDING 287-SLAC NATIONAL ACCELER	MENLO PARK	F		PROJ.REVW.	DOE110405A	06/07/11	6Y	
186221		2575 SAND HILL RD	BUILDING 207-SLAC NATIONAL ACCELER	MENLO PARK	F	1965	PROJ.REVW.	DOE110405A	06/07/11	6Y	
186222		2575 SAND HILL RD	BUILDING 208-SLAC NATIONAL ACCELER	MENLO PARK	F	1965	PROJ.REVW.	DOE110405A	06/07/11	6Y	
186224		2575 SAND HILL RD	BUILDING 212-SLAC NATIONAL ACCELER	MENLO PARK	F	1965	PROJ.REVW.	DOE110405A	06/07/11	6Y	
141277		773 SANTA CRUZ AVE	ROSSO HOUSE/ MENLO CAMERA SHOP	MENLO PARK	P	1924	HIST.SURV.	4025-0097-0000		7N1	AC
141278		1060 SANTA CRUZ AVE		MENLO PARK	P	1924	HIST.SURV.	4025-0098-0000		7R	
141029		1812 SANTA CRUZ AVE		MENLO PARK	P	1907	HIST.SURV.	4025-0070-0000		7R	
170882		2125 SANTA CRUZ AVE		MENLO PARK	P	1950	PROJ.REVW.	HUD080401E	04/11/08	6Y	
140955		114 SANTA MARGARITA AVE		MENLO PARK	P	1889	HIST.SURV.	4025-0007-0000		5S1	A
154380		1146 SEVIER AVE		MENLO PARK	P	1947	PROJ.REVW.	HUD050523Y	05/24/05	6Y	
145071		1157 SEVIER AVE		MENLO PARK	P	1950	HIST.RES.	DOE-41-03-0019-0000	11/26/03	6Y	
							PROJ.REVW.	HUD031024N	11/26/03	6Y	
153242		1239 SEVIER AVE		MENLO PARK	P	1951	PROJ.REVW.	HUD041130Q	01/07/05	6Y	
161519		1320 SEVIER AVE		MENLO PARK	P	1946	PROJ.REVW.	HUD060303QQ	03/03/06	6Y	
161517		1324 SEVIER AVE		MENLO PARK	P	1946	PROJ.REVW.	HUD060303NN	03/03/06	6Y	
163363		1367 SEVIER AVE		MENLO PARK	P	1950	PROJ.REVW.	HUD060905D	09/06/06	6Y	
141279		1321 SHERMAN AVE		MENLO PARK	P	1923	HIST.SURV.	4025-0099-0000		6L	C
141030		1330 SHERMAN AVE		MENLO PARK	P	1900	HIST.SURV.	4025-0071-0000		6L	C
150339		1062 SONOMA AVE		MENLO PARK	P	1951	HIST.RES.	DOE-41-04-0012-0000	10/14/04	6Y	
							PROJ.REVW.	HUD040921B	10/14/04	6Y	
150338		209 TERMINAL AVE		MENLO PARK	P	1951	HIST.RES.	DOE-41-04-0011-0000	10/14/04	6Y	
							PROJ.REVW.	HUD040921A	10/17/04	6Y	
146814		236 TERMINAL AVE		MENLO PARK	P	1954	HIST.RES.	DOE-41-04-0005-0000	06/04/04	6Y	
							PROJ.REVW.	HUD040510L	06/04/04	6Y	
153226		330 TERMINAL AVE		MENLO PARK	P	1945	PROJ.REVW.	HUD041130P	01/04/05	6Y	
141280		957 UNIVERSITY DR		MENLO PARK	P	1927	HIST.SURV.	4025-0100-0000		5S1	C
141281		925 VALPARAISO AVE	LARRECOU HOUSE	MENLO PARK	P	1927	HIST.SURV.	4025-0101-0000		5S1	C
141031		1109 VALPARAISO AVE		MENLO PARK	P	1920	HIST.SURV.	4025-0072-0000		6L	C
140956		600 WILLOW RD	GOLDEN STATE/ FOREMOST DAIRY	MENLO PARK	P	1937	HIST.SURV.	4025-0008-0000		5S1	A
187622		1601 WILLOW RD	FIRST REPUBLIC BANK	MENLO PARK	P	1990	PROJ.REVW.	FDIC120312A	03/12/12	6Y	
162697		1108 WINDERMERE AVE		MENLO PARK	P	1951	PROJ.REVW.	HUD060804B	08/07/06	6Y	
141282		80 YALE RD		MENLO PARK	P	1933	HIST.SURV.	4025-0102-0000		6L	C
077498	41-001432		MILLBRAE MUSEUM	MILLBRAE	U	0	HIST.SURV.	4030-0002-0000		7R	
							ST.FND.PRG	619.0-HP-88-41-003			
101914	41-001693	301 CEDAR ST		MILLBRAE	P	1927	HIST.RES.	DOE-41-96-0105-0000	04/18/96	6Y	
							PROJ.REVW.	UMTA900828A	04/18/96	6Y	
150568		86 CENTER ST	NURSERY SCHOOL	MILLBRAE	P	1930	HIST.RES.	DOE-41-04-0017-0000	06/18/04	6Y	
							PROJ.REVW.	HUD040521L	06/18/04	6Y	
005264	41-000640	21 E MILLBRAE AVE	SOUTHERN PACIFIC DEPOT	MILLBRAE	P	1907	HIST.RES.	NPS-78000770-0000	09/01/78	1S	
							HIST.SURV.	4030-0001-0000	01/01/78	1S	
101917	41-001696	100 EL CAMINO REAL	SPRING VALLEY WATER COMPANY PUMP S	MILLBRAE	P	1910	HIST.RES.	DOE-41-96-0108-0000	04/18/96	6Y	
							PROJ.REVW.	UMTA900828A	04/18/96	6Y	
101928	41-001706	190 EL CAMINO REAL	MILLBRAE CABINET SHOP	MILLBRAE	P	1940	HIST.RES.	DOE-41-96-0118-0000	04/18/96	6Y	
							PROJ.REVW.	UMTA900828A	04/18/96	6Y	
101924	41-001703	805 HEMLOCK AVE		MILLBRAE	P	1940	HIST.RES.	DOE-41-96-0115-0000	04/18/96	6Y	
							PROJ.REVW.	UMTA900828A	04/18/96	6Y	
101923	41-001702	809 HEMLOCK AVE		MILLBRAE	P	1919	HIST.RES.	DOE-41-96-0114-0000	04/18/96	6Y	
							PROJ.REVW.	UMTA900828A	04/18/96	6Y	
101922	41-001701	901 HEMLOCK AVE		MILLBRAE	P	1925	HIST.RES.	DOE-41-96-0113-0000	04/18/96	6Y	
							PROJ.REVW.	UMTA900828A	04/18/96	6Y	
101920	41-001699	907 HEMLOCK AVE		MILLBRAE	P	1930	HIST.RES.	DOE-41-96-0111-0000	04/18/96	6Y	

OFFICE OF HISTORIC PRESERVATION * * * Directory of Properties in the Historic Property Data File for SAN MATEO County.						Page 20	04-05-12					
PROPERTY-NUMBER	PRIMARY-#	STREET ADDRESS	NAMES	CITY NAME	OWN	YR-C	OHP-PROG..	PRG-REFERENCE-NUMBER	STAT-DAT	NRS	CRIT	
101919	41-001698	1003 HEMLOCK AVE		MILLBRAE	P	1918	PROJ.REVW.	UMTA900828A	04/18/96	6Y		
							HIST.RES.	DOE-41-96-0110-0000	04/18/96	6Y		
101921	41-001700	1940 HEMLOCK AVE	903 Hemlock Ave	MILLBRAE	P	1940	PROJ.REVW.	UMTA900828A	04/18/96	6Y		
							HIST.RES.	DOE-41-96-0112-0000	04/18/96	6Y		
101925	41-001704	67 HERMOSA AVE		MILLBRAE	P	1940	PROJ.REVW.	UMTA900828A	04/18/96	6Y		
							HIST.RES.	DOE-41-96-0116-0000	04/18/96	6Y		
101926	41-001705	73 HERMOSA AVE		MILLBRAE	P	1940	PROJ.REVW.	UMTA900828A	04/18/96	6Y		
							HIST.RES.	DOE-41-96-0017-0000	04/18/96	6Y		
089668	41-001477	HILLCREST BLVD	PORTOLA EXPEDITION CAMP AT LAGOON	MILLBRAE	S		PROJ.REVW.	UMTA900828A	04/18/96	6Y		
							HIST.RES.	SHL-0027-0000	06/15/32	7L		
102796	41-001806	112 LAUREL AVE		MILLBRAE	P	1935	PROJ.REVW.	HUD960605A	08/05/96	6Y		
066053	41-001312	1 LEWIS AVE	MAGNOLIA OF MILLBRAE	MILLBRAE	U		PROJ.REVW.	UMTA900828A	04/18/96	6Y		
							HIST.RES.	DOE-41-89-0004-0000	08/24/89	2S2	AC	
118801	41-001880	460 POPLAR AVE	MILLBRAE MUSEUM, SPRING VALLEY WAT	MILLBRAE	M	1898	PROJ.REVW.	HUD880511B	08/24/89	2S2	AC	
							HIST.RES.	DOE-41-98-0015-0000	09/22/98	6Y		
101915	41-001694	301 SAN REY AVE		MILLBRAE	P	1926	PROJ.REVW.	FAA980713A	09/22/98	6Y		
							HIST.RES.	DOE-41-96-0106-0000	04/18/96	6Y		
101929	41-001707	150 SERRA AVE	MILLBRAE CONVALESCENT HOSPITAL	MILLBRAE	P	1947	PROJ.REVW.	UMTA900828A	04/18/96	6Y		
							HIST.RES.	DOE-41-96-0119-0000	04/18/96	6Y		
101913	41-001692	1 SPRUCE ST		MILLBRAE	P	1946	PROJ.REVW.	UMTA900828A	04/18/96	6Y		
							HIST.RES.	DOE-41-96-0104-0000	04/18/96	6Y		
							PROJ.REVW.	UMTA900828A	04/18/96	6Y		
073423	41-001412	0	POINT MONTARA LIGHT STATION	MONTARA	FS	1928	HIST.RES.	NPS-91001094-0000	09/03/91	1S	AC	
							NAT.REG.	41-0003	09/03/91	3S	AC	
							HIST.RES.	SPHI-SMA-011	05/19/71	7L		
153887		8888 CABRILLO HWY	MWSD OFFICE, POINT MONTARA	MONTARA	M	1943	PROJ.REVW.	FCC050401J	05/02/05	2S2		
181527		501 LECONTE/KANOFF ST		MONTARA	M		PROJ.REVW.	HUD110204E	02/08/11	6Y		
079179	41-001442	SR 1	TANK HOUSE	MONTARA	PFS	1907	HIST.SURV.	4037-0002-0006	09/03/91	7R		
079169	41-001437	SR 1	LIGHT TOWER	MONTARA	PFS	1928	HIST.SURV.	4037-0002-0001	09/03/91	1D	AC	
079171	41-001438	SR 1	FOG-SIGNAL BUILDING	MONTARA	PFS	1902	HIST.SURV.	4037-0002-0002	09/03/91	1D	AC	
079173	41-001439	SR 1	KEEPER'S QUARTERS	MONTARA	PFS	1875	HIST.SURV.	4037-0002-0003	09/03/91	1D	AC	
079175	41-001440	SR 1	COAL SHED	MONTARA	PFS	1902	HIST.SURV.	4037-0002-0004	09/03/91	1D	AC	
079177	41-001441	SR 1	KEEPER'S QUARTERS	MONTARA	PFS	1961	HIST.SURV.	4037-0002-0005	09/03/91	7R		
079181	41-001443	SR 1	WORLD WAR II BUILDING	MONTARA	PFS	1942	HIST.SURV.	4037-0002-0007	09/03/91	7R		
079183	41-001444	SR 1	WORLD WAR II BUILDING	MONTARA	PFS	1942	HIST.SURV.	4037-0002-0008	09/03/91	7R		
005843	41-001013	SR 1	POINT MONTARA LIGHT STATION	MONTARA	PFS	1875	HIST.SURV.	4037-0002-9999	09/03/91	1S	AC	
089666	41-001475		PORTOLA EXPEDITION CAMP AT MARTINI	(VIC) MONTARA	C		HIST.RES.	SHL-0025-0000	06/15/32	7L		
005265	41-000641	SR 1	DEVILS SLIDE	(VIC) MONTARA	S		HIST.SURV.	4037-0001-0000		5S2		
005266	41-000642	120 ALTAN ST		MOSS BEACH	P	1920	HIST.SURV.	4038-0001-0000		5S2		
005267	41-000643	BEACH ST	MOSS BEACH HOTEL	MOSS BEACH	P	1912	HIST.SURV.	4038-0002-0000		5S2		
113336	41-001816	BEACH WY	FRANK TORRES MARINE VIEW HOTEL AND	MOSS BEACH	P		ST.PT.INT.	41-0023	06/08/98	7L		
							HIST.RES.	SPHI-SMA-036	05/14/98	1CL		
005268	41-000644	307 CALIFORNIA ST		MOSS BEACH	P	1925	HIST.SURV.	4038-0003-0000		5S2		
005269	41-000645	322 CALIFORNIA ST		MOSS BEACH	P	1925	HIST.SURV.	4038-0004-0000		5S2		
179664		2125 CABRILLO HWY	VALLEMAR STATION	PACIFICA	P	1907	PROJ.REVW.	FHWA100211C	02/22/10	6Y		
174855		5901 CABRILLO HWY	SHAMROCK RANCH	PACIFICA	P	1890	PROJ.REVW.	FHWA081224A	01/27/09	6Y		
102891	41-001809	236 CALAVERAS AVE		PACIFICA	P	1945	PROJ.REVW.	HUD960619D	08/06/96	6Y		
179671		4430 COAST HWY	/425 OLD COUNTY RD	PACIFICA	P	1952	PROJ.REVW.	FHWA100211C	02/22/10	6Y		
066544	41-001325	492 DONALDSON AVE	SR 1 FASSLER AVE-WESTPORT	PACIFICA	U		HIST.RES.	DOE-41-88-0003-0000	04/22/88	6Y		
							PROJ.REVW.	FHWA860919A	04/22/88	6Y		
066545	41-001326	415 EBKEN AVE	SR 1 FASSLER AVE-WESTPORT	PACIFICA	U		HIST.RES.	DOE-41-88-0004-0000	04/22/88	6Y		
							PROJ.REVW.	FHWA860919A	04/22/88	6Y		
135372		1850 FRANCISCO BLVD	LITTLE BROWN CHURCH	PACIFICA	M	1910	NAT.REG.	41-0032	11/21/02	7W		

PROPERTY-NUMBER	PRIMARY-#	STREET-ADDRESS.....	NAMES.....	CITY-NAME.....	OWN	YR-C	OHP-PROG..	PRG-REFERENCE-NUMBER	STAT-DAT	NRS	CRIT
179666		407 HARVEY WAY		PACIFICA	P	1959	PROJ.REVW.	FHWA100211C	02/22/10	6Y	
179667		411 HARVEY WAY		PACIFICA	P	1925	PROJ.REVW.	FHWA100211C	02/22/10	6Y	
179668		427 HARVEY WAY		PACIFICA	P	1925	PROJ.REVW.	FHWA100211C	02/22/10	6Y	
179669		439 HARVEY WAY		PACIFICA	P	1956	PROJ.REVW.	FHWA100211C	02/22/10	6Y	
179670		451 HARVEY WAY		PACIFICA	P	1950	PROJ.REVW.	FHWA100211C	02/22/10	6Y	
090243	41-001487	LINDA MAR BLVD	SANCHEZ ADOBE	PACIFICA	C	1842	HIST.RES.	SHL-0391-0000	09/25/47	7L	
005276	41-000646	1000 LINDA MAR BLVD	SANCHEZ ADOBE PARK/PRURISTAC/SAN P	PACIFICA	C	1842	FED.FND.PR	629.0-78-HPF-41-01	01/01/78	7L	
							HIST.RES.	NPS-76000525-0000	04/13/76	1S	
							HIST.SURV.	4044-0001-0000	04/13/76	1S	
174039		1220 LINDA MAR BLVD	SANCHEZ ART CENTER	PACIFICA	P	1958	PROJ.REVW.	FCC081016A	10/17/08	6Y	
091163	41-001504	PEDRO POINT	TOBIN STATION-OCEAN SHORE RAILROAD	PACIFICA	U		HIST.RES.	SPHI-SMA-017	05/19/71	7L	
090069	41-001483	572 REINA DEL MAR BLVD		PACIFICA	P	1940	PROJ.REVW.	HUD940602C	07/14/94	6Y	
066542	41-001323	345 ROCKAWAY BEACH AVE	SR 1 FASSLER AVE-WESTPORT	PACIFICA	U		HIST.RES.	DOE-41-88-0001-0000	04/22/88	6Y	
							PROJ.REVW.	FHWA860919A	04/22/88	6Y	
066543	41-001324	365 ROCKAWAY BEACH AVE	SR 1 FASSLER AVE-WESTPORT	PACIFICA	U		HIST.RES.	DOE-41-88-0002-0000	04/22/88	6Y	
							PROJ.REVW.	FHWA860919A	04/22/88	6Y	
090068	41-001482	125 SANTA ROSA AVE		PACIFICA	P	1920	PROJ.REVW.	HUD940602B	07/14/94	6Y	
089665	41-001474	SR 1	PORTOLA EXPEDITION CAMP AT PEDRO C	PACIFICA	C		HIST.RES.	SHL-0024-0000	06/15/32	7L	
005436	41-000806	SWEENEY RIDGE	SAN FRANCISCO BAY DISCOVERY SITE	(VIC) PACIFICA	P	1769	HIST.RES.	NHL-68000022-0000	05/23/68	1S	A
							HIST.RES.	NPS-68000022-0000	05/23/68	1S	A
							HIST.RES.	SHL-0394-0000	03/08/48	7L	
005280	41-000650	CABRILLO HWY	DICKERMAN BARN/DICKERMAN-STEELE BA	PESCADERO	S	1878	HIST.RES.	NPS-82002259-0000	01/11/82	1S	
							HIST.SURV.	4060-0004-0000	01/11/82	1S	
005317	41-000687	CLOVERDALE RD	ENOS/MUCCI HOUSE	PESCADERO	P	1870	HIST.SURV.	4060-0041-0000		3S	
005338	41-000708	GOULSON ST	BARTLETT WEEKS HOUSE, WEEKS HOUSE	PESCADERO	P	1885	HIST.SURV.	4060-0062-0000		7N	
005296	41-000666	NORTH ST	LINCOLN HIGH SCHOOL	PESCADERO	M	1926	HIST.SURV.	4060-0020-0000		3S	
005302	41-000672	NORTH ST		PESCADERO	P	1880	HIST.SURV.	4060-0026-0000		7N	
005311	41-000681	NORTH ST		PESCADERO	P	1900	HIST.SURV.	4060-0035-0000		7N	
005312	41-000682	NORTH ST		PESCADERO	P	1880	HIST.SURV.	4060-0036-0000		7N	
005313	41-000683	NORTH ST		PESCADERO	P	1870	HIST.SURV.	4060-0037-0000		3S	
005325	41-000695	NORTH ST	GOULSON HOUSE	PESCADERO	P	1860	HIST.SURV.	4060-0049-0000		3S	
005321	41-000691	527 NORTH ST		PESCADERO	P	1900	HIST.SURV.	4060-0045-0000		7N	
005322	41-000692	581 NORTH ST		PESCADERO	P	1920	HIST.SURV.	4060-0046-0000		7N	
005314	41-000684	605 NORTH ST		PESCADERO	P	1890	HIST.SURV.	4060-0038-0000		7N	
005319	41-000689	605 NORTH ST		PESCADERO	P	1920	HIST.SURV.	4060-0043-0000		7N	
005284	41-000654	655 NORTH ST	DRESBOX HOUSE	PESCADERO	P	1938	HIST.SURV.	4060-0008-0000		5S2	
005285	41-000655	665 NORTH ST		PESCADERO	P	1930	HIST.SURV.	4060-0009-0000		5S2	
005288	41-000658	687 NORTH ST	MACHADO HOUSE	PESCADERO	P	1890	HIST.SURV.	4060-0012-0000		7N	
005315	41-000685	703 NORTH ST		PESCADERO	P	1930	HIST.SURV.	4060-0039-0000		7N	
005323	41-000693	706 NORTH ST		PESCADERO	P	1920	HIST.SURV.	4060-0047-0000		7N	
005324	41-000694	714 NORTH ST		PESCADERO	P	1920	HIST.SURV.	4060-0048-0000		7N	
005287	41-000657	737 NORTH ST	WILLIAMS HOUSE	PESCADERO	P	1920	HIST.SURV.	4060-0011-0000		7N	
005286	41-000656	738 NORTH ST	GOMEZ HOUSE	PESCADERO	P	1918	HIST.SURV.	4060-0010-0000		7N	
005318	41-000688	787 NORTH ST	PLUMMER HOUSE	PESCADERO	P	1880	HIST.SURV.	4060-0042-0000		7N	
005320	41-000690	861 NORTH ST	GRISLEY GARAGE	PESCADERO	P	1920	HIST.SURV.	4060-0044-0000		7N	
005307	41-000677	PESCADERO RD	BRADDOCK WEEKS HOME, WEEKS HOUSE	PESCADERO	P	1860	HIST.SURV.	4060-0031-0000		3S	
005316	41-000686	PESCADERO RD	PESCADERO GAS STATION	PESCADERO	P	1940	HIST.SURV.	4060-0040-0000		7R	
005327	41-000697	PESCADERO RD		PESCADERO	P	1920	HIST.SURV.	4060-0051-0000		7N	
005336	41-000706	PESCADERO RD	DUARTE HOUSE	PESCADERO	P	1925	HIST.SURV.	4060-0060-0000		7N	
005339	41-000709	PESCADERO RD		PESCADERO	P	1925	HIST.SURV.	4060-0063-0000		5S2	
005283	41-000653	PESCADERO RD	ADAIR HOUSE	PESCADERO	P	1860	HIST.SURV.	4060-0007-0000		3S	
005329	41-000699	1419 PESCADERO RD		PESCADERO	P	1890	HIST.SURV.	4060-0053-0000		7N	
005310	41-000680	1481 PESCADERO RD		PESCADERO	P	1900	HIST.SURV.	4060-0034-0000		7N	
005330	41-000700	1521 PESCADERO RD		PESCADERO	P	1890	HIST.SURV.	4060-0054-0000		7N	

P-41-000195

OFFICE OF HISTORIC PRESERVATION * * * Directory of Properties in the Historic Property Data File for SAN MATEO County.						Page 22	04-05-12				
PROPERTY-NUMBER	PRIMARY-#	STREET-ADDRESS.....	NAMES.....	CITY-NAME.....	OWN	YR-C	OHP-PROG..	PRG-REFERENCE-NUMBER	STAT-DAT	NRS	CRIT
005331	41-000701	1581 PESCADERO RD		PESCADERO	P	1890	HIST.SURV.	4060-0055-0000			7N
005332	41-000702	1581 PESCADERO RD		PESCADERO	P	1890	HIST.SURV.	4060-0056-0000			7N
005333	41-000703	1583 PESCADERO RD		PESCADERO	P	1885	HIST.SURV.	4060-0057-0000			7N
005334	41-000704	1779 PESCADERO RD		PESCADERO	P	1915	HIST.SURV.	4060-0058-0000			7N
005335	41-000705	1805 PESCADERO RD	DAVES HOUSE	PESCADERO	P	1918	HIST.SURV.	4060-0059-0000			7N
005337	41-000707	1913 PESCADERO RD		PESCADERO	P	1925	HIST.SURV.	4060-0061-0000			7N
005326	41-000696	1946 PESCADERO RD		PESCADERO	P	1905	HIST.SURV.	4060-0050-0000			7N
005293	41-000663	SAN GREGORIO ST		PESCADERO	P	1880	HIST.SURV.	4060-0017-0000			3S
005279	41-000649	SAN GREGORIO ST	FIRST CONGREGATIONAL CHURCH OF PES	PESCADERO	P	1867	HIST.RES.	NPS-80000856-0000	10/31/80		1S
	P-41-000224						HIST.SURV.	4060-0003-0000	10/31/80		1S
							HIST.RES.	SHL-0949-0000	06/09/82		1CL
005289	41-000659	SAN GREGORIO ST	CONGREGATIONAL CHURCH PARSONAGE	PESCADERO	P	1895	HIST.SURV.	4060-0013-0000			7N
005281	41-000651	108 SAN GREGORIO ST	METHODIST EPISCOPAL CHURCH OF PES	PESCADERO	P	1890	HIST.RES.	NPS-82002260-0000	03/10/82		1S
	P-41-000222						HIST.SURV.	4060-0005-0000	01/01/82		1S
005292	41-000662	STAGE RD		PESCADERO	P	1920	HIST.SURV.	4060-0016-0000			7N
005294	41-000664	STAGE RD	DUARTE HOUSE	PESCADERO	P	1890	HIST.SURV.	4060-0018-0000			7N
005295	41-000665	STAGE RD	IDES HALL	PESCADERO	P	1878	HIST.SURV.	4060-0019-0000			7N
005297	41-000667	STAGE RD	NORMS MARKET	PESCADERO	P	1920	HIST.SURV.	4060-0021-0000			3S
005298	41-000668	STAGE RD	WILLIAMSONS STORE	PESCADERO	P	1925	HIST.SURV.	4060-0022-0000			5S2
005299	41-000669	STAGE RD	KNAPP HOUSE, KNAPP MOORE HOUSE	PESCADERO	P	1870	HIST.SURV.	4060-0023-0000			7N
005301	41-000671	STAGE RD	WILLOWSIDE FARM	PESCADERO	P	1900	HIST.SURV.	4060-0025-0000			3S
005303	41-000673	STAGE RD		PESCADERO	P	1920	HIST.SURV.	4060-0027-0000			7N
005304	41-000674	STAGE RD	PESCADERO IOOF HALL / ODD FELLOWS	PESCADERO	P	1875	HIST.SURV.	4060-0022-0000			7N
005306	41-000676	STAGE RD	WOODHAMS HOUSE	PESCADERO	P	1890	HIST.SURV.	4060-0030-0000			3S
005308	41-000678	STAGE RD		PESCADERO	P	1870	HIST.SURV.	4060-0032-0000			7N
005309	41-000679	STAGE RD		PESCADERO	P	1870	HIST.SURV.	4060-0033-0000			7N
005305	41-000675	70 STAGE RD		PESCADERO	P	1890	HIST.SURV.	4060-0029-0000			7N
005290	41-000660	239 STAGE RD	BANK OF AMERICA	PESCADERO	P	1926	HIST.SURV.	4060-0014-0000			3S
005300	41-000670	350 STAGE RD	JAMES MCCORMICK HOUSE, MCCORMICK H	PESCADERO	P	1873	HIST.SURV.	4060-0024-0000			3S
091170	41-001510	COAL MINE RIDGE	OLD SPANISH TRAIL	(VIC) PESCADERO	U		HIST.RES.	SPHI-SMA-024	01/31/73		7L
005341	41-000711	GAZOS CREEK RD	PIGEON POINT SCHOOLHOUSE, PINKHAM	(VIC) PESCADERO	P	1922	HIST.SURV.	4060-0065-0000			5S2
005345	41-000715	41-000223 NORTH ST	ST ANTHONY'S CHURCH	(VIC) PESCADERO	P		HIST.SURV.	4060-0069-0000	01/01/83		2S2
005291	41-000661	SR 1		(VIC) PESCADERO	P	1965	HIST.SURV.	4060-0015-0000			7R
005328	41-000698	SR 1	COASTWAYS RANCH	(VIC) PESCADERO	P	1915	HIST.SURV.	4060-0052-0000			5S2
005340	41-000710	SR 1	ANO NUEVO RANCH HOUSE, TAYLOR HOUS	(VIC) PESCADERO	P	1895	HIST.SURV.	4060-0064-0000			7N
005342	41-000712	SR 1	CLOVERDALE RANCH	(VIC) PESCADERO	C	1870	HIST.SURV.	4060-0066-0000			7N
005343	41-000713	SR 1	RENSSELAER STEELE HOUSES, CASCADE	(VIC) PESCADERO	P	1862	HIST.SURV.	4060-0067-0000			7N
005344	41-000714	SR 1	NEW YEARS ISLAND, ANO NUEVO ISLAND	(VIC) PESCADERO	S		HIST.SURV.	4060-0068-0000			7R
005277	41-000647	SR 1	GREEN OAKS RANCH HOUSE; STEELE BRO	(VIC) PESCADERO	C	1863	HIST.SURV.	4060-0001-0000	05/21/91		7K
	41-000167						HIST.RES.	SHL-0906-9999	02/08/77		1CL
							HIST.RES.	NPS-76000526-0000	11/21/76		1S A
005278	41-000648	SR 1	PIGEON POINT LIGHTHOUSE	(VIC) PESCADERO	F	1871	HIST.RES.	NPS-77000337-0000	03/08/77		1S
	41-000170						HIST.SURV.	4060-0002-0000	01/01/77		1S
							HIST.RES.	SHL-0930-0000	03/31/80		1CL
089663	41-001473	SR 1	PORTOLA EXPEDITION CAMP, GAZOS CRE	(VIC) PESCADERO	C		HIST.RES.	SHL-0023-0000	06/10/32		7L
005282	41-000652	SR 1	GREEN OAKES RANCH; ISAAC CHAPMAN S	(VIC) PESCADERO	C	1863	HIST.SURV.	4060-0006-0000			7N
							HIST.RES.	SHL-0906-0001	02/08/77		1CL
091168	41-001508	ALPINE RD	SITE OF MAXIMO MARTINEZ RESIDENCE	PORTOLA VALLEY	U		HIST.RES.	SPHI-SMA-022	04/25/72		7L
179138		2965 ALPINE RD	BRACEWELL OBSERVATORY / STANFORD F	PORTOLA VALLEY	P	1955	PROJ.REVW.	FCC100111G	03/11/10		7
005260	41-000636	3915 ALPINE RD	CASA DE TABLETA/BUELNAS ROADHOUSE/	PORTOLA VALLEY	P	1852	HIST.RES.	NPS-73000447-0000	08/14/73		1S
	41-000177						HIST.SURV.	4027-0004-0000	01/01/73		1S
	P-41-000179						HIST.RES.	SHL-0825-0000	08/07/68		1CL
005263	41-000639	775 PORTOLA RD	PORTOLA VALLEY SCHOOL/PRIMARY SCHO	PORTOLA VALLEY	M	1909	HIST.RES.	NPS-74000557-0000	06/28/74		1S
							HIST.SURV.	4027-0007-0000	06/28/74		1S

OFFICE OF HISTORIC PRESERVATION * * * Directory of Properties in the Historic Property Data File for SAN MATEO County.										Page 23	04-05-12	
PROPERTY-NUMBER	PRIMARY-#	STREET-ADDRESS.....	NAMES.....	CITY-NAME.....	OWN	YR-C	OHP-PROG..	PRG-REFERENCE-NUMBER	STAT-DAT	NRS	CRIT	
005262	41-000638	930 PORTOLA RD	OUR LADY OF THE WAYSIDE	PORTOLA VALLEY	P	1912	HIST.RES.	SPHI-SMA-025	01/10/74	7L		
							HIST.RES.	NPS-77000338-0000	11/22/77	1S		
							HIST.SURV.	4027-0006-0000	11/22/77	1S		
091167	41-001507	945 PORTOLA RD	THE VILLAGE OF PORTOLA	PORTOLA VALLEY	U		HIST.RES.	SHL-0909-0000	05/12/77	1CL		
							HIST.RES.	SPHI-SMA-021	04/25/72	7L		
147206		721 3RD ST		REDWOOD CITY	P	1940	HIST.RES.	DOE-41-04-0007-0000	03/01/04	6Y		
							PROJ.REVW.	HUD040220E	03/01/04	6Y		
172488		926 4TH AVE		REDWOOD CITY		1946	PROJ.REVW.	HUD080627F	07/17/08	6Y		
153192		170 ALAMEDA DE LAS PULGAS	SEQUOIA DISTRICT HOSPITAL	REDWOOD CITY	P	1948	PROJ.REVW.	FCC100621M	11/18/10	6Y		
							PROJ.REVW.	FCC050328G	04/20/05	6Y		
005409	41-000779	817 ARGUELLO ST	HENNEY RESIDENCE	REDWOOD CITY	U	1855	HIST.SURV.	4063-0044-0000		7N		
005391	41-000761	1200 ARGUELLO ST	JEWEL HOUSE	REDWOOD CITY	P	1880	HIST.SURV.	4063-0026-0000		3S		
005390	41-000760	1209 ARGUELLO ST	BEMENT HOUSE	REDWOOD CITY	P	1885	HIST.SURV.	4063-0025-0000		3S		
005408	41-000778	1219 ARGUELLO ST	HANSON RESIDENCE	REDWOOD CITY	P	1906	HIST.SURV.	4063-0043-0000		5S2		
161404	P-41-002422	BEECH ST	STAMBAUGH-HELLER CERTIFIED LOCAL D	REDWOOD CITY	P		LOC.C.DIST	4063-0068-9999		2S		
005402	41-000772	423 BEECH ST		REDWOOD CITY	P	1893	LOC.C.DIST	4063-0068-0001		2S		
							HIST.SURV.	4063-0037-0000		3S		
005405	41-000775	175 BIRCH ST		REDWOOD CITY	P	1885	HIST.SURV.	4063-0040-0000		3S		
091136	41-001493	1201 BREWSTER AVE	SEQUOIA UNION HIGH SCHOOL	REDWOOD CITY	M	1895	HIST.RES.	NPS-95000389-9999	04/07/95	1S	ABC	
							NAT.REG.	41-0013	04/07/95	1S	ABC	
095815	41-001528	1201 BREWSTER AVE	SEQUOIA UNION HIGH SCHOOL MAIN SCH	REDWOOD CITY	M	1923	HIST.RES.	NPS-95000389-0001	04/07/95	1D	ABC	
095816	41-001529	1201 BREWSTER AVE	SEQUOIA UNION HIGH SCHOOL AUDITORI	REDWOOD CITY	M	1923	HIST.RES.	NPS-95000389-0002	04/07/95	1D	ABC	
095817	41-001530	1201 BREWSTER AVE	SEQUOIA UNION HIGH SCHOOL GIRLS' G	REDWOOD CITY	M	1928	HIST.RES.	NPS-95000389-0003	04/07/95	1D	ABC	
095818	41-001531	1201 BREWSTER AVE	SEQUOIA UNION HIGH SCHOOL CAFETERI	REDWOOD CITY	M	1928	HIST.RES.	NPS-95000389-0004	04/07/95	1D	ABC	
095840	41-001532	1201 BREWSTER AVE	SEQUOIA UNION HIGH SCHOOL MACHINE	REDWOOD CITY	M	1932	HIST.RES.	NPS-95000389-0005	04/07/95	1D	ABC	
095841	41-001533	1201 BREWSTER AVE	SEQUOIA UNION HIGH SCHOOL BREWSTER	REDWOOD CITY	M	1924	HIST.RES.	NPS-95000389-0006	04/07/95	1D	ABC	
095842	41-001534	1201 BREWSTER AVE	SEQUOIA UNION HIGH SCHOOL EL CAMIN	REDWOOD CITY	M	1941	HIST.RES.	NPS-95000389-0007	04/07/95	1D	ABC	
095843	41-001535	1201 BREWSTER AVE	SEQUOIA UNION HIGH SCHOOL AUTO SHO	REDWOOD CITY	M	1948	HIST.RES.	NPS-95000389-0008	04/07/95	6X	ABC	
095844	41-001536	1201 BREWSTER AVE	SEQUOIA UNION HIGH SCHOOL BOYS' GY	REDWOOD CITY	M	1958	HIST.RES.	NPS-95000389-0009	04/07/95	6X	ABC	
095845	41-001537	1201 BREWSTER AVE	SEQUOIA UNION HIGH SCHOOL LENKURT	REDWOOD CITY	M	1958	HIST.RES.	NPS-95000389-0010	04/07/95	6X	ABC	
095846	41-001538	1201 BREWSTER AVE	SEQUOIA UNION HIGH SCHOOL SWIMMING	REDWOOD CITY	M	1960	HIST.RES.	NPS-95000389-0011	04/07/95	6X	ABC	
005424	41-000794	1505 BREWSTER AVE		REDWOOD CITY	P	1910	HIST.SURV.	4063-0059-0000		3S		
005386	41-000756	BROADWAY	HORRACE HAWES ESTATE, SEQUOIA HIGH	REDWOOD CITY	D	1924	HIST.SURV.	4063-0021-0000		3S		
005430	41-000800	2000 BROADWAY	SAN MATEO COUNTY BANK	REDWOOD CITY	P	1900	HIST.SURV.	4063-0065-0002	01/01/77	1D		
005372	41-000742	2001 BROADWAY	SEQUOIA HOTEL	REDWOOD CITY	P	1912	HIST.SURV.	4063-0007-0000		3S		
005431	41-000801	2010 BROADWAY	PIONEER / YOUNG'S DRUGSTORE, FITZP	REDWOOD CITY	P	1897	HIST.SURV.	4063-0065-0003	01/01/77	1D		
005432	41-000802	2020 BROADWAY	SAN MATEO COUNTY BLDG & LOAN ASSN,	REDWOOD CITY	P	1920	HIST.SURV.	4063-0065-0004	01/01/77	1D		
089362	41-001467	2050 BROADWAY		REDWOOD CITY	P	1906	PROJ.REVW.	HUD940516W	05/23/94	6Y		
000016	41-000532	2200 BROADWAY	SAN MATEO COUNTY COURTHOUSE	REDWOOD CITY	C	1903	NAT.REG.	41-0027	01/31/00	7W		
	P-41-000174						HIST.RES.	DSA-41-SPS-3011	05/15/95	3S	C	
							ST.FND.PRG	619.0-84-HP-41-002	12/26/84	3		
							HIST.RES.	NPS-77000340-0000	12/13/77	1S		
							HIST.SURV.	4062-0012-0000	06/01/76	3S		
005378	41-000748	2211 BROADWAY	SEQUOIA THEATER/FOX THEATER	REDWOOD CITY	P	1928	HIST.RES.	NPS-94000431-0000	05/05/94	1S	C	
							NAT.REG.	41-0009	05/05/94	1S	C	
							HIST.SURV.	4063-0013-0000	05/05/94	1S	C	
178806		2301 BROADWAY	CALIFORNIA PACIFIC TITLE COMPANY	REDWOOD CITY			TAX.CERT.	537.9-41-0013	05/20/10	7J		
172489		96 BUCKINGHAM AVE		REDWOOD CITY		1924	PROJ.REVW.	HUD080627C	07/17/08	6Y		
162703		112 CEDAR ST		REDWOOD CITY	P	1907	PROJ.REVW.	HUD060725A	08/04/06	6Y		
162706		128 CEDAR ST		REDWOOD CITY	P	1926	PROJ.REVW.	HUD060725A	08/04/06	6Y		
076712	41-001426	601 CEDAR ST		REDWOOD CITY	U	1885	PROJ.REVW.	HUD920401G	05/04/92	6Y		
162707		1414 CEDAR ST		REDWOOD CITY	P	1910	PROJ.REVW.	HUD060725A	08/04/06	6Y		

OFFICE OF HISTORIC PRESERVATION * * * Directory of Properties in the Historic Property Data File for SAN MATEO County.			Page 24	04-05-12									
PROPERTY-NUMBER	PRIMARY-#	STREET ADDRESS	NAMES	CITY NAME	OWN	YR-C	OHP-PROG..	PRG-REFERENCE-NUMBER	STAT-DAT	NRS	CRIT		
067324	41-001350	321 CHESTNUT ST		REDWOOD CITY	U		HIST.RES.	DOE-41-90-0007-0000	05/02/90	6Y			
							PROJ.REVW.	FHWA900409A	05/02/90	6Y			
067325	41-001351	329 CHESTNUT ST		REDWOOD CITY	U		HIST.RES.	DOE-41-90-0008-0000	05/02/90	6Y			
							PROJ.REVW.	FHWA900409A	05/02/90	6Y			
067326	41-001352	504 CHESTNUT ST		REDWOOD CITY	U		HIST.RES.	DOE-41-90-0009-0000	05/02/90	6Y			
							PROJ.REVW.	FHWA900409A	05/02/90	6Y			
067327	41-001353	508 CHESTNUT ST		REDWOOD CITY	U		HIST.RES.	DOE-41-90-0010-0000	05/02/90	6Y			
							PROJ.REVW.	FHWA900409A	05/02/90	6Y			
067328	41-001354	511 CHESTNUT ST		REDWOOD CITY	U		HIST.RES.	DOE-41-90-0011-0000	05/02/90	6Y			
							PROJ.REVW.	FHWA900409A	05/02/90	6Y			
067819	41-001370	519 CHESTNUT ST	RESIDENCE	REDWOOD CITY	U	0	HIST.RES.	DOE-41-90-0024-0000	09/04/90	6Y			
							PROJ.REVW.	FHWA900409A	09/04/90	6Y			
067329	41-001355	527 CHESTNUT ST		REDWOOD CITY	U		HIST.RES.	DOE-41-90-0012-0000	05/02/90	6Y			
							PROJ.REVW.	FHWA900409A	05/02/90	6Y			
067330	41-001356	739 CHESTNUT ST		REDWOOD CITY	U		HIST.RES.	DOE-41-90-0013-0000	05/02/90	6Y			
							PROJ.REVW.	FHWA900409A	05/02/90	6Y			
067331	41-001357	1115 CHESTNUT ST		REDWOOD CITY	U		HIST.RES.	DOE-41-90-0014-0000	05/02/90	6Y			
							PROJ.REVW.	FHWA900409A	05/02/90	6Y			
090716	41-001492	37 CLINTON AVE		REDWOOD CITY	P	1938	PROJ.REVW.	HUD940712I	08/15/94	6Y			
005428	41-000798	CORDILLERAS RD	INDIAN MOUNDS	REDWOOD CITY	U	0	HIST.SURV.	4063-0064-0000		7R			
073959	41-001420	20 DEXTER ST		REDWOOD CITY	U	1929	PROJ.REVW.	HUD911028A	11/18/91	6Y			
077343	41-001430	639 DOUGLAS AVE		REDWOOD CITY	U	1935	PROJ.REVW.	HUD920608H	07/01/92	6Y			
005420	41-000790	226 EDGEWOOD RD		REDWOOD CITY	P	1910	HIST.SURV.	4063-0055-0000		3S			
005421	41-000791	502 EDGEWOOD RD		REDWOOD CITY	P	1895	HIST.SURV.	4063-0056-0000		3S			
005422	41-000792	610 EDGEWOOD RD	WILLIAMS RESIDENCE	REDWOOD CITY	P	1915	HIST.SURV.	4063-0057-0000		3S			
005384	41-000754	650 EDGEWOOD RD	BRITTON RESIDENCE	REDWOOD CITY	P	1912	HIST.SURV.	4063-0019-0000		3S			
005387	41-000757	2595 EDGEWOOD RD	HENRY FINKLER ESTATE, TAYLOR RESID	REDWOOD CITY	S	1908	HIST.SURV.	4063-0022-0000		3S			
107065	41-001811	100 EDMONDS RD	CHILDREN'S BUILDING, HASSLER HEALTH	REDWOOD CITY	M	1940	HIST.RES.	DOE-41-97-0003-0000	03/05/97	2S2	A		
							PROJ.REVW.	HUD961119A	03/05/97	2S2	A		
005410	41-000780	649 EL CAMINO REAL	McGARVEY RESIDENCE	REDWOOD CITY	P	1865	HIST.SURV.	4063-0045-0000		5S2			
181639		1451 EL CAMINO REAL	SECURITY PUBLIC STORAGE	REDWOOD CITY	P	1953	PROJ.REVW.	FCC100714I	08/10/10	6Y			
005404	41-000774	473 ELM ST	HANSON RESIDENCE	REDWOOD CITY	U	1860	HIST.SURV.	4063-0039-0000		3S			
152520	41-002467	2323 EUCLID AVE	REDWOOD CITY FIRST CONGREGATIONAL	REDWOOD CITY	P	1952	HIST.RES.	DOE-41-05-0002-0000	02/07/05	6Y			
							PROJ.REVW.	FCC041213C	02/07/05	6Y			
005385	41-000755	90 FINGER AVE	FINGER FARM HOUSE	REDWOOD CITY	P	1855	HIST.SURV.	4063-0020-0000		3S			
005379	41-000749	627 HAMILTON ST	LATHROP HOUSE/CONNOR HOUSE	REDWOOD CITY	C	1863	HIST.RES.	NPS-73000448-0000	04/11/73	1S			
	P-41-000187						HIST.SURV.	4063-0014-0000	01/01/73	1S			
							HIST.RES.	SPHI-SMA-010	05/19/71	7L			
161405	41-000753	402 HELLER ST	BAPTIST CHURCH	REDWOOD CITY	P	1874	LOC.C.DIST	4063-0068-0002		2D			
005383	41-000753	414 HELLER ST	REDWOOD CITY BAPTIST CHURCH	REDWOOD CITY	P	1876	HIST.SURV.	4063-0018-0000		3S			
005418	41-000788	416 HELLER ST	PARISH HOUSE	REDWOOD CITY	P	1860	HIST.SURV.	4063-0053-0000		3S			
161406	P-41-002424	420 HELLER ST	ENSOR HOUSE	REDWOOD CITY	P	1904	LOC.C.DIST	4063-0068-0003		2D			
005401	41-000771	446 HELLER ST	HYNDING, CHRISTIAN J., RESIDENCE	REDWOOD CITY	P	1885	LOC.C.DIST	4063-0068-0004		2D			
							HIST.SURV.	4063-0036-0000		3S			
067820	41-001371	707 HELLER ST	RESIDENCE	REDWOOD CITY	U	0	HIST.RES.	DOE-41-90-0025-0000	09/04/90	6Y			
							PROJ.REVW.	FHWA900409A	09/04/90	6Y			
067332	41-001358	624 HILTON ST		REDWOOD CITY	U		HIST.RES.	DOE-41-90-0015-0000	05/02/90	6Y			
							PROJ.REVW.	FHWA900409A	05/02/90	6Y			
067333	41-001359	626 HILTON ST		REDWOOD CITY	U		HIST.RES.	DOE-41-90-0016-0000	05/02/90	6Y			
							PROJ.REVW.	FHWA900409A	05/02/90	6Y			
171280		1445 HUDSON ST		REDWOOD CITY	P	1954	PROJ.REVW.	HUD080423C	05/05/08	6Y			
176531		2820 HUNTINGTON AVE		REDWOOD CITY	P	1951	PROJ.REVW.	HUD090720C	08/13/09	6Y			
005369	41-000739	JEFFERSON AVE	WATERFRONT, REDWOOD CREEK/EMBARCAD	REDWOOD CITY	P	1851	HIST.SURV.	4063-0001-0000		7R			
171561		2033 JEFFERSON AVE	KAINOS HOME & TRAINING CENTER	REDWOOD CITY	P	1926	PROJ.REVW.	HUD080423E	05/05/08	6Y			
096814	41-001542	3518 JEFFERSON AVE		REDWOOD CITY	P	1940	PROJ.REVW.	HUD950607B	07/21/95	6Y			

OFFICE OF HISTORIC PRESERVATION * * * Directory of Properties in the Historic Property Data File for SAN MATEO County.										Page 25	04-05-12
PROPERTY-NUMBER	PRIMARY-#	STREET-ADDRESS	NAMES	CITY-NAME	OWN	YR-C	OHP-PROG..	PRG-REFERENCE-NUMBER	STAT-DAT	NRS	CRIT
171262		210 LEXINGTON AVE		REDWOOD CITY	P	1938	PROJ.REVW.	HUD080423H	05/05/08	6Y	
005433	41-000803	MAIN ST	REDWOOD CITY HISTORIC COMMERCIAL B	REDWOOD CITY	SPC	1859	HIST.RES.	NPS-77000339-0000	11/07/77	1S	
137737		MAIN ST	REDWOOD CITY MAIN STREET HISTORIC	REDWOOD CITY			HIST.SURV.	4063-0065-9999	01/01/77	1S	
							REG.UNIT	41-0037	08/18/04	7J	
							REG.UNIT	41-0033	03/12/03	7W	
005429	41-000799	726 MAIN ST	DILLER / CHAMBERLAND STORE, QUONG	REDWOOD CITY	P	1859	TAX.CERT.	537.9-41-0002	07/13/90	2D3	
							HIST.SURV.	4063-0065-0001	01/01/77	1D	
005374	41-000744	805 MAIN ST	WAHL BLDG, HULL BLDG	REDWOOD CITY	P	1880	HIST.SURV.	4063-0009-0000		5S2	
005373	41-000743	822 MAIN ST	HILTON & TITUS BLACKSMITH SHOP	REDWOOD CITY	P	1859	HIST.SURV.	4063-0008-0000		5S2	
005426	41-000796	830 MAIN ST		REDWOOD CITY	P	1904	HIST.SURV.	4063-0062-0000		3S	
005375	41-000745	831 MAIN ST	ALHAMBRA THEATER, MASON LODGE	REDWOOD CITY	P	1896	HIST.SURV.	4063-0010-0000		3S	
005388	41-000758	901 MAIN ST	HOLMQUIST HARDWARE BLDG	REDWOOD CITY	P	1909	HIST.SURV.	4063-0023-0000		3S	
005376	41-000746	1018 MAIN ST	JOHN OFFERMAN HOUSE	REDWOOD CITY	P	1857	HIST.SURV.	4063-0011-0000	05/22/91	3S	
							HIST.RES.	SPHI-SMA-027	05/15/74	7L	
005414	41-000784	1226 MAIN ST	MURCH KIRKPATRICK RESIDENCE	REDWOOD CITY	P	1875	HIST.SURV.	4063-0049-0000		3S	
005413	41-000783	1236 MAIN ST	TUITE RESIDENCE	REDWOOD CITY	P	1875	HIST.SURV.	4063-0048-0000		3S	
067821	41-001372	1401 MAIN ST	RESIDENCE	REDWOOD CITY	U	0	HIST.RES.	DOE-41-90-0026-0000	09/04/90	6Y	
							PROJ.REVW.	FHWA900409A	09/04/90	6Y	
162704		1402 MAIN ST		REDWOOD CITY	P	1919	PROJ.REVW.	HUD060725A	08/04/06	6Y	
067334	41-001360	1502 MAIN ST		REDWOOD CITY	U		HIST.RES.	DOE-41-90-0017-0000	05/02/90	6Y	
							PROJ.REVW.	FHWA900409A	05/02/90	6Y	
140200		2829 MARLBROUGH AVE		REDWOOD CITY	P	1908	HIST.RES.	DOE-43-03-0012-0000	05/23/03	6Y	
							PROJ.REVW.	HUD030516S	05/23/03	6Y	
005393	41-000763	505 MIDDLEFIELD RD	DIELMAN RESIDENCE	REDWOOD CITY	P	1885	HIST.SURV.	4063-0028-0000		3S	
005392	41-000762	611 MIDDLEFIELD RD		REDWOOD CITY	P	1890	HIST.SURV.	4063-0027-0000		3S	
005389	41-000759	1044 MIDDLEFIELD RD	FIRE STATION #1	REDWOOD CITY	M	1921	HIST.SURV.	4063-0024-0000		3S	
005400	41-000770	1304 MIDDLEFIELD RD	DR. ROSS RESIDENCE	REDWOOD CITY	P	1895	HIST.SURV.	4063-0035-0000		3S	
005399	41-000769	1405 MIDDLEFIELD RD	MORGAN HOUSE	REDWOOD CITY	P	1875	LOC.C.DIST	4063-0068-0005		2S	
							HIST.SURV.	4063-0034-0000		3S	
005382	41-000752	1417 MIDDLEFIELD RD	GRANGER, MARY A., RESIDENCE	REDWOOD CITY	P	1883	LOC.C.DIST	4063-0068-0006		2D	
							HIST.SURV.	4063-0017-0000		3S	
005381	41-000751	1503 MIDDLEFIELD RD	HARTLY, GRIFFITH P. AND JENNIE E.,	REDWOOD CITY	P	1875	LOC.C.DIST	4063-0068-0007		2D	
							HIST.SURV.	4063-0016-0000		3S	
161407	P-41-002425	1511 MIDDLEFIELD RD		REDWOOD CITY	P	1900	LOC.C.DIST	4063-0068-0008		2D	
161408	P-41-002426	1519 MIDDLEFIELD RD		REDWOOD CITY	P	1902	LOC.C.DIST	4063-0068-0009		2D	
161409	P-41-002427	1520 MIDDLEFIELD RD		REDWOOD CITY	P	1890	LOC.C.DIST	4063-0068-0010		2D	
067335	41-001361	1631 MIDDLEFIELD RD		REDWOOD CITY	U		HIST.RES.	DOE-41-90-0018-0000	05/02/90	6Y	
							PROJ.REVW.	FHWA900409A	05/02/90	6Y	
067708	41-001368	1633 MIDDLEFIELD RD		REDWOOD CITY	U		HIST.RES.	DOE-41-90-0022-0000	05/02/90	6Y	
							PROJ.REVW.	FHWA900409A	05/02/90	6Y	
067336	41-001362	1711 MIDDLEFIELD RD		REDWOOD CITY	U		HIST.RES.	DOE-41-90-0019-0000	05/02/90	6Y	
							PROJ.REVW.	FHWA900409A	05/02/90	6Y	
171372		2600 MIDDLEFIELD RD		REDWOOD CITY	P	1972	PROJ.REVW.	HUD080423F	05/05/08	6Y	
096392	41-001541	3600 MIDDLEFIELD RD	GARFIELD CHARTER SCHOOL	REDWOOD CITY	D	1926	PROJ.REVW.	HUD950525D	06/26/95	6Y	
005412	41-000782	113 MONROE ST		REDWOOD CITY	P	1860	HIST.SURV.	4063-0047-0000		3S	
005407	41-000777	302 ORCHARD AVE		REDWOOD CITY	P	1905	HIST.SURV.	4063-0042-0000		3S	
171260		344 RAMONA ST		REDWOOD CITY	P	1934	PROJ.REVW.	HUD080423G	05/05/08	6Y	
171261		348 RAMONA ST		REDWOOD CITY	P	1952	PROJ.REVW.	HUD080423G	05/05/08	6Y	
005434	41-000804	SR 101	BRIDGE #35-12	REDWOOD CITY	S	1931	HIST.SURV.	4063-0066-0000		7N	
005435	41-000805	SR 101	BRIDGE #35-19	REDWOOD CITY	S	1930	HIST.SURV.	4063-0067-0000		7R	
005419	41-000789	116 STAMBAUGH ST	GEORGE RESIDENCE	REDWOOD CITY	P	1910	HIST.SURV.	4063-0054-0000		3S	
005403	41-000773	142 STAMBAUGH ST	KIRSTE RESIDENCE, STAMBAUGH HOUSE	REDWOOD CITY	P	1908	HIST.SURV.	4063-0038-0000		3S	
005394	41-000764	304 STAMBAUGH ST	KING RESIDENCE	REDWOOD CITY	P	1880	HIST.SURV.	4063-0029-0000		3S	
005415	41-000785	397 STAMBAUGH ST	OLON RESIDENCE	REDWOOD CITY	P	1880	LOC.C.DIST	4063-0068-0011		2D	
							PROJ.REVW.	HUD920129B	06/09/92	7K	

OFFICE OF HISTORIC PRESERVATION * * * Directory of Properties in the Historic Property Data File for SAN MATEO County.										Page 26	04-05-12
PROPERTY-NUMBER	PRIMARY-#	STREET ADDRESS	NAMES	CITY NAME	OWN	YR-C	OHP-PROG..	PRG-REFERENCE-NUMBER	STAT-DAT	NRS	CRIT
							TAX.CERT.	537.9-41-0003			
							HIST.SURV.	4063-0050-0000			7N
005395	41-000765	403 STAMBAUGH ST	MULLEN RESIDENCE	REDWOOD CITY	P	1879	LOC.C.DIST	4063-0068-0012			2D
							HIST.SURV.	4063-0030-0000			3S
005380	41-000750	406 STAMBAUGH ST	EIKERENKOTTER, GEORGE, RESIDENCE	REDWOOD CITY	P	1865	LOC.C.DIST	4063-0068-0013			2D
							HIST.SURV.	4063-0015-0000			3S
161410	P-41-002428	411 STAMBAUGH ST		REDWOOD CITY	P	1905	LOC.C.DIST	4063-0068-0014			2D
005396	41-000766	418 STAMBAUGH ST	THOMPSON, E. TED, RESIDENCE	REDWOOD CITY	P	1860	LOC.C.DIST	4063-0068-0015			2D
							HIST.SURV.	4063-0031-0000			3S
005416	41-000786	424 STAMBAUGH ST	BACHELOR CLUB	REDWOOD CITY	P	1907	LOC.C.DIST	4063-0068-0016			2D
							HIST.SURV.	4063-0051-0000			7N
005397	41-000767	427 STAMBAUGH ST	BARRETT, DR. W. M., RESIDENCE	REDWOOD CITY	P	1875	LOC.C.DIST	4063-0068-0017			2D
							HIST.SURV.	4063-0032-0000			3S
005417	41-000787	439 STAMBAUGH ST	DOYLE RESIDENCE	REDWOOD CITY	P	1865	LOC.C.DIST	4063-0068-0018			2D
							HIST.SURV.	4063-0052-0000			5S2
005398	41-000768	504 STAMBAUGH ST	MULLER-TAYLOR RESIDENCE	REDWOOD CITY	P	1875	LOC.C.DIST	4063-0068-0019			2D
							HIST.SURV.	4063-0033-0000			3S
067337	41-001363	627 STAMBAUGH ST		REDWOOD CITY	U		HIST.RES.	DOE-41-90-0020-0000	05/02/90		6Y
							PROJ.REVW.	FHWA900409A	05/02/90		6Y
067338	41-001364	703 STAMBAUGH ST		REDWOOD CITY	U		HIST.RES.	DOE-41-90-0021-0000	05/02/90		6Y
							PROJ.REVW.	FHWA900409A	05/02/90		6Y
179125		1835 VALOTA RD		REDWOOD CITY	P	1962	PROJ.REVW.	FCC091203A	02/25/10		6Y
005371	41-000741	1601 VETERANS BLVD	FRANKS TANNERY SITE	REDWOOD CITY	P	1859	HIST.SURV.	4063-0003-0000			7R
150447		500 WARRINGTON AVE		REDWOOD CITY	P	1950	HIST.RES.	DOE-41-04-0015-0000	07/14/04		6Y
							PROJ.REVW.	HUD040622B	07/14/04		6Y
005423	41-000793	WHIPPLE AVE	LINCOLN SCHOOL	REDWOOD CITY	D	1911	HIST.SURV.	4063-0058-0000			3S
005411	41-000781	109 WILSON ST		REDWOOD CITY	P	1880	HIST.SURV.	4063-0046-0000			3S
005427	41-000797	1 WINKLE BLECK ST	SOUTHERN PACIFIC DEPOT	REDWOOD CITY	P	1909	HIST.SURV.	4063-0063-0000			3S
005425	41-000795	WOODHUE CT	WOODHUE COURT STONE DAM	REDWOOD CITY	U	1900	HIST.SURV.	4063-0060-0000			7N
005406	41-000776	30 WOODHUE CT	TEA HOUSE PAVILION	REDWOOD CITY	P	1914	HIST.SURV.	4063-0041-0000			3S
005370	41-000740	316 WOODSIDE RD	UNION CEMETERY	REDWOOD CITY	M	1859	HIST.RES.	NPS-83001237-0000	08/25/83	1S	A
							HIST.SURV.	4063-0002-0000	09/01/76		7N
							HIST.RES.	SHL-0816-0000	06/01/67		1CL
124190	41-001997	709 WOODSIDE RD	MCDONALD'S RESTAURANT, SITE #SF-17	REDWOOD CITY	F		HIST.RES.		11/04/99		
							PROJ.REVW.	FCC991021C	11/04/99		
176296		1143 MARSH RD		(VIC) REDWOOD CIT	P		PROJ.REVW.	HUD090625B	07/22/09		6Y
155845			BUILDING C-101/SUPPORT FACILITY	SAN BRUNO	F	1944	PROJ.REVW.	USN990204A	03/23/99		6Y
155852			BUILDING B-201/AMINISTRATION BUIL	SAN BRUNO	F	1944	PROJ.REVW.	USN990204A	03/23/99		6Y
155851			BUILDING B-103/ADMINISTRATION BUIL	SAN BRUNO	F	1944	PROJ.REVW.	USN990204A	03/23/99		6Y
155853			BUILDING B-203/AMINISTRATION BUIL	SAN BRUNO	F	1944	PROJ.REVW.	USN990204A	03/23/99		6Y
155855			BUILDING H-106/HOUSING/EFA WEST	SAN BRUNO	F	1944	PROJ.REVW.	USN990204A	03/23/99		6Y
155846			BUILDING C-103/SUPPORT FACILITY	SAN BRUNO	F	1944	PROJ.REVW.	USN990204A	03/23/99		6Y
155847			BUILDING C-210/SUPPORT FACILITY/EF	SAN BRUNO	F	1944	PROJ.REVW.	USN990204A	03/23/99		6Y
155849			BUILDING B-100/ADMINISTRATION BUIL	SAN BRUNO	F	1944	PROJ.REVW.	USN990204A	03/23/99		6Y
155857			BUILDING H-104/HOUSING/EFA WEST	SAN BRUNO	F	1944	PROJ.REVW.	USN990204A	03/23/99		6Y
155859			BUILDING B-204 / POLICE STATION /	SAN BRUNO	F	1971	PROJ.REVW.	USN990204A	03/23/99		6Y
155840			BUILDING B-102/ADMINISTRATION BUIL	SAN BRUNO	F	1944	PROJ.REVW.	USN990204A	03/23/99		6Y
155843			BUILDING C-209/EFA WEST	SAN BRUNO	F	1944	PROJ.REVW.	USN990204A	03/23/99		6Y
155842			BUILDING B-210/EFA WEST	SAN BRUNO	F	1944	PROJ.REVW.	USN990204A	03/23/99		6Y
155844			BARRACKS/B-206/B-222/B-208/C-201/C	SAN BRUNO	F	1944	PROJ.REVW.	USN990204A	03/23/99		6Y
155848			BUILDING A-207/ADMINISTRATION BUIL	SAN BRUNO	F	1944	PROJ.REVW.	USN990204A	03/23/99		6Y
155850			BUILDING B-101/ADMINISTRATION BUIL	SAN BRUNO	F	1944	PROJ.REVW.	USN990204A	03/23/99		6Y
155854			BUILDING H-102/HOUSING/EFA WEST	SAN BRUNO	F	1944	PROJ.REVW.	USN990204A	03/23/99		6Y
155856			BUILDING H-108/HOUSING/EFA WEST	SAN BRUNO	F	1944	PROJ.REVW.	USN990204A	03/23/99		6Y

OFFICE OF HISTORIC PRESERVATION * * * Directory of Properties in the Historic Property Data File for SAN MATEO County.			Page 27	04-05-12								
PROPERTY-NUMBER	PRIMARY-#	STREET-ADDRESS	NAMES	CITY-NAME	OWN	YR-C	OHP-PROG	PRG-REFERENCE-NUMBER	STAT-DAT	NRS	CRIT	
155858			BUILDING H-105/HOUSING/EFA WEST	SAN BRUNO	F	1944	PROJ.REVW.	USN990204A	03/23/99	6Y		
155860			NAVY/MARINE CORPS RESERVE CENTER	SAN BRUNO	F	1975	PROJ.REVW.	USN990204A	03/23/99	6Y		
155841			BUILDING C-105/ADMINISTRATION BUIL	SAN BRUNO	F	1944	PROJ.REVW.	USN990204A	03/23/99	6Y		
155839			BUILDING C-107/HEADQUARTERS/ENGINE	SAN BRUNO	F	1944	PROJ.REVW.	USN990204A	03/23/99	6Y		
146725		616 7TH AVE		SAN BRUNO	P	1907	HIST.RES.	DOE-41-04-0002-0000	05/06/04	6Y		
							PROJ.REVW.	HUD0404050	05/06/04	6Y		
101736	41-001636 P-41-000368	4 ATLANTIC AVE		SAN BRUNO	P	1945	HIST.RES.	DOE-41-96-0046-0000	04/18/96	6Y		
							PROJ.REVW.	UMTA900828A	04/18/96	6Y		
101737	41-001637 P-41-000369	8 BUENA VISTA AVE		SAN BRUNO	P	1910	HIST.RES.	DOE-41-96-0047-0000	04/18/96	6Y		
							PROJ.REVW.	UMTA900828A	04/18/96	6Y		
147879		3300 COLLEGE DR	SAN FRANCISCO RADIO STATION/COAST	SAN BRUNO	U		HIST.RES.	DOE-41-03-0024-0000	08/20/03	6Y		
							PROJ.REVW.	FCC030721B	08/20/03	6Y		
091148	41-001496	EL CAMINO REAL	SITE OF START OF CALIFORNIA STATE	SAN BRUNO	S	1912	HIST.RES.	SPHI-SMA-006	05/19/71	7L		
091578	41-001517 41-000207	EL CAMINO REAL	TANFORAN ASSEMBLY CENTER--TEMPORAR	SAN BRUNO	P	1942	HIST.RES.	SHL-0934-0010	05/13/80	1CL		
098858	41-001565	111 EUCLID ST		SAN BRUNO		1943	HIST.RES.	DOE-41-95-0009-0000	12/26/95	6Y		
							PROJ.REVW.	UMTA900828A	12/26/95	6Y		
098857	41-001564	122 EUCLID ST		SAN BRUNO		1941	HIST.RES.	DOE-41-95-0008-0000	12/26/95	6Y		
							PROJ.REVW.	UMTA900828A	12/26/95	6Y		
098878	41-001584	102 FLORIDA ST		SAN BRUNO		1926	HIST.RES.	DOE-41-95-0028-0000	12/26/95	6Y		
							PROJ.REVW.	UMTA900828A	12/26/95	6Y		
098879	41-001585	104 FLORIDA ST		SAN BRUNO		1926	HIST.RES.	DOE-41-95-0029-0000	12/26/95	6Y		
							PROJ.REVW.	UMTA900828A	12/26/95	6Y		
098880	41-001586	105 FLORIDA ST		SAN BRUNO		1926	HIST.RES.	DOE-41-95-0030-0000	12/26/95	6Y		
							PROJ.REVW.	UMTA900828A	12/26/95	6Y		
101918	41-001697	1005 HEMLOCK AVE		SAN BRUNO	P	1936	HIST.RES.	DOE-41-96-0109-0000	04/18/96	6Y		
							PROJ.REVW.	UMTA900828A	04/18/96	6Y		
090070	41-001484	965 HENSLEY AVE		SAN BRUNO	P	1920	PROJ.REVW.	HUD940602D	07/14/94	6Y		
101774	41-001665	285 HUNINGTON AVE		SAN BRUNO	P	1940	HIST.RES.	DOE-41-96-0076-0000	04/18/96	6Y		
							PROJ.REVW.	UMTA900828A	04/18/96	6Y		
101722	41-001622 P-41-000354	1028 HUNINGTON AVE E		SAN BRUNO	P	1945	HIST.RES.	DOE-41-96-0032-0000	04/18/96	6Y		
							PROJ.REVW.	UMTA900828A	04/18/96	6Y		
101723	41-001623 P-41-000355	1034 HUNINGTON AVE E		SAN BRUNO	P	1940	HIST.RES.	DOE-41-96-0033-0000	04/18/96	6Y		
							PROJ.REVW.	UMTA900828A	04/18/96	6Y		
101724	41-001624 P-41-000356	1040 HUNINGTON AVE E		SAN BRUNO	P	1920	HIST.RES.	DOE-41-96-0034-0000	04/18/96	6Y		
							PROJ.REVW.	UMTA900828A	04/18/96	6Y		
101725	41-001625 P-41-000357	1052 HUNINGTON AVE E		SAN BRUNO	P	1920	HIST.RES.	DOE-41-96-0035-0000	04/18/96	6Y		
							PROJ.REVW.	UMTA900828A	04/18/96	6Y		
101726	41-001626 P-41-000358	1060 HUNINGTON AVE E		SAN BRUNO	P	1945	HIST.RES.	DOE-41-96-0036-0000	04/18/96	6Y		
							PROJ.REVW.	UMTA900828A	04/18/96	6Y		
101727	41-001627 P-41-000359	1066 HUNINGTON AVE E		SAN BRUNO	P	1910	HIST.RES.	DOE-41-96-0037-0000	04/18/96	6Y		
							PROJ.REVW.	UMTA900828A	04/18/96	6Y		
101728	41-001628 P-41-000360	1074 HUNINGTON AVE E		SAN BRUNO	P	1945	HIST.RES.	DOE-41-96-0038-0000	04/18/96	6Y		
							PROJ.REVW.	UMTA900828A	04/18/96	6Y		
101729	41-001629 P-41-000361	1082 HUNINGTON AVE E		SAN BRUNO	P	1920	HIST.RES.	DOE-41-96-0039-0000	04/18/96	6Y		
							PROJ.REVW.	UMTA900828A	04/18/96	6Y		
101730	41-001630 P-41-000362	1090 HUNINGTON AVE E		SAN BRUNO	P	1945	HIST.RES.	DOE-41-96-0040-0000	04/18/96	6Y		
							PROJ.REVW.	UMTA900828A	04/18/96	6Y		
101731	41-001631 P-41-000363	1140 HUNINGTON AVE E		SAN BRUNO	P	1910	HIST.RES.	DOE-41-96-0041-0000	04/18/96	6Y		
							PROJ.REVW.	UMTA900828A	04/18/96	6Y		
101732	41-001632 P-41-000364	1208 HUNINGTON AVE E		SAN BRUNO	P	1945	HIST.RES.	DOE-41-96-0042-0000	04/18/96	6Y		
							PROJ.REVW.	UMTA900828A	04/18/96	6Y		
101733	41-001633 P-41-000365	1218 HUNINGTON AVE E		SAN BRUNO	P	1940	HIST.RES.	DOE-41-96-0043-0000	04/18/96	6Y		
							PROJ.REVW.	UMTA900828A	04/18/96	6Y		
101734	41-001634 P-41-000366	1250 HUNINGTON AVE E		SAN BRUNO	P	1945	HIST.RES.	DOE-41-96-0044-0000	04/18/96	6Y		
							PROJ.REVW.	UMTA900828A	04/18/96	6Y		
101735	41-001635 P-41-000367	1262 HUNINGTON AVE E		SAN BRUNO	P	1945	HIST.RES.	DOE-41-96-0045-0000	04/18/96	6Y		

<-
 These are all on
 Huntington Ave
 (not Hunington)
 -A. Sims 5/12/2016

PROPERTY-NUMBER	PRIMARY-#	STREET ADDRESS.....	NAMES.....	CITY.NAME.....	OWN	YR-C	OHP-PROG..	PRG-REFERENCE-NUMBER	STAT-DAT	NRS	CRIT
098882	41-001588	365 HUNTINGTON ST		SAN BRUNO		1927	PROJ.REVW.	UMTA900828A	04/18/96	6Y	
							HIST.RES.	DOE-41-95-0032-0000	12/26/95	6Y	
098881	41-001587	381 HUNTINGTON ST		SAN BRUNO		1940	PROJ.REVW.	UMTA900828A	12/26/95	6Y	
							HIST.RES.	DOE-41-95-0031-0000	12/26/95	6Y	
098877	41-001583	421 HUNTINGTON ST		SAN BRUNO		1940	PROJ.REVW.	UMTA900828A	12/26/95	6Y	
							HIST.RES.	DOE-41-95-0027-0000	12/26/95	6Y	
098876	41-001582	493 HUNTINGTON ST		SAN BRUNO		1925	PROJ.REVW.	UMTA900828A	12/26/95	6Y	
							HIST.RES.	DOE-41-95-0026-0000	12/26/95	6Y	
098874	41-001580	537 HUNTINGTON ST		SAN BRUNO		1925	PROJ.REVW.	UMTA900828A	12/26/95	6Y	
							HIST.RES.	DOE-41-95-0024-0000	12/26/95	6Y	
098873	41-001579	605 HUNTINGTON ST		SAN BRUNO		1942	PROJ.REVW.	UMTA900828A	12/26/95	6Y	
							HIST.RES.	DOE-41-95-0023-0000	12/26/95	6Y	
098872	41-001578	659 HUNTINGTON ST		SAN BRUNO		1910	PROJ.REVW.	UMTA900828A	12/26/95	6Y	
							HIST.RES.	DOE-41-95-0022-0000	12/26/95	6Y	
098867	41-001573	819 HUNTINGTON ST		SAN BRUNO		1927	PROJ.REVW.	UMTA900828A	12/26/95	6Y	
							HIST.RES.	DOE-41-95-0017-0000	12/26/95	6Y	
098866	41-001572	823 HUNTINGTON ST		SAN BRUNO		1919	PROJ.REVW.	UMTA900828A	12/26/95	6Y	
							HIST.RES.	DOE-41-95-0016-0000	12/26/95	6Y	
098865	41-001571	827 HUNTINGTON ST		SAN BRUNO		1919	PROJ.REVW.	UMTA900828A	12/26/95	6Y	
							HIST.RES.	DOE-41-95-0015-0000	12/26/95	6Y	
098864	41-001570	831 HUNTINGTON ST		SAN BRUNO		1930	PROJ.REVW.	UMTA900828A	12/26/95	6Y	
							HIST.RES.	DOE-41-95-0014-0000	12/26/95	6Y	
098863	41-001569	843 HUNTINGTON ST		SAN BRUNO		1924	PROJ.REVW.	UMTA900828A	12/26/95	6Y	
							HIST.RES.	DOE-41-95-0013-0000	12/26/95	6Y	
098862	41-001568	875 HUNTINGTON ST		SAN BRUNO		1922	PROJ.REVW.	UMTA900828A	12/26/95	6Y	
							HIST.RES.	DOE-41-95-0012-0000	12/26/95	6Y	
098861	41-001567	883 HUNTINGTON ST		SAN BRUNO		1940	PROJ.REVW.	UMTA900828A	12/26/95	6Y	
							HIST.RES.	DOE-41-95-0011-0000	12/26/95	6Y	
098860	41-001566	891 HUNTINGTON ST		SAN BRUNO		1929	PROJ.REVW.	UMTA900828A	12/26/95	6Y	
							HIST.RES.	DOE-41-95-0010-0000	12/26/95	6Y	
098845	41-001563	933 HUNTINGTON ST		SAN BRUNO		1925	PROJ.REVW.	UMTA900828A	12/26/95	6Y	
							HIST.RES.	DOE-41-95-0007-0000	12/26/95	6Y	
098844	41-001562	973 HUNTINGTON ST		SAN BRUNO		1914	PROJ.REVW.	UMTA900828A	12/26/95	6Y	
							HIST.RES.	DOE-41-95-0006-0000	12/26/95	6Y	
155120		1501 MAGNOLIA AVE	CAPUCHINO HIGH SCHOOL	SAN BRUNO	P	1950	PROJ.REVW.	FCC050808G	08/30/05	6Y	
152574		524 MAPLE AVE		SAN BRUNO	P	1938	PROJ.REVW.	DOE-41-05-0003-0000	03/09/05	6Y	
							HIST.RES.	HUD050218J	03/09/05	6Y	
098841	41-001559	949 MONTGOMERY ST		SAN BRUNO		1946	PROJ.REVW.	UMTA900828A	12/26/95	6Y	
							HIST.RES.	DOE-41-95-0003-0000	12/26/95	6Y	
098839	41-001558	957 MONTGOMERY ST		SAN BRUNO		1915	PROJ.REVW.	UMTA900828A	12/26/95	6Y	
							HIST.RES.	DOE-41-95-0002-0000	12/26/95	6Y	
098837	41-001557	967 MONTGOMERY ST		SAN BRUNO		1925	PROJ.REVW.	UMTA900828A	12/26/95	6Y	
							HIST.RES.	DOE-41-95-0001-0000	12/26/95	6Y	
096104	41-001540	2 MORELAND DR	WOMEN'S JAIL #3	SAN BRUNO	MC	1932	PROJ.REVW.	UMTA900828A	12/26/95	6Y	
175105		515 REDWOOD AVE		SAN BRUNO	P	1954	PROJ.REVW.	DSA-41-SPS-3133	06/23/95	3S	
101775	41-001666	110 SAN ANTONIO AVE		SAN BRUNO	P	1923	PROJ.REVW.	HUD090310F	03/30/09	6Y	
							HIST.RES.	DOE-41-96-0078-0000	04/18/96	6Y	
101776	41-001667	120 SAN ANTONIO AVE		SAN BRUNO	P	1931	PROJ.REVW.	UMTA900828A	04/18/96	6Y	
							HIST.RES.	DOE-41-96-0079-0000	04/18/96	6Y	
101777	41-001668	210 SAN ANTONIO AVE		SAN BRUNO	P	1925	PROJ.REVW.	UMTA900828A	04/18/96	6Y	
							HIST.RES.	DOE-41-96-0080-0000	04/18/96	6Y	
101778	41-001669	220 SAN ANTONIO AVE		SAN BRUNO	P	1924	PROJ.REVW.	UMTA900828A	04/18/96	6Y	
							HIST.RES.	DOE-41-96-0081-0000	04/18/96	6Y	
101779	41-001670	240 SAN ANTONIO AVE		SAN BRUNO	P	1908	PROJ.REVW.	UMTA900828A	04/18/96	6Y	
							HIST.RES.	DOE-41-96-0082-0000	04/18/96	6Y	
							PROJ.REVW.	UMTA900828A	04/18/96	6Y	

OFFICE OF HISTORIC PRESERVATION * * * Directory of Properties in the Historic Property			Data File for SAN MATEO County.		Page 29	04-05-12					
PROPERTY-NUMBER	PRIMARY-#	STREET ADDRESS.....	NAMES.....	CITY NAME.....	OWN	YR-C	OHP-PROG..	PRG-REFERENCE-NUMBER	STAT-DAT	NRS	CRIT
101780	41-001671	320 SAN ANTONIO AVE		SAN BRUNO	P	1917	HIST.RES.	DOE-41-96-0083-0000	04/18/96	6Y	
							PROJ.REVW.	UMTA900828A	04/18/96	6Y	
101781	41-001672	400 SAN ANTONIO AVE		SAN BRUNO	P	1930	HIST.RES.	DOE-41-96-0084-0000	04/18/96	6Y	
							PROJ.REVW.	UMTA900828A	04/18/96	6Y	
101782	41-001673	410 SAN ANTONIO AVE		SAN BRUNO	P	1908	HIST.RES.	DOE-41-96-0085-0000	04/18/96	6Y	
							PROJ.REVW.	UMTA900828A	04/18/96	6Y	
101783	41-001674	500 SAN ANTONIO AVE		SAN BRUNO	P	1927	HIST.RES.	DOE-41-96-0086-0000	04/18/96	6Y	
							PROJ.REVW.	UMTA900828A	04/18/96	6Y	
101784	41-001675	540 SAN ANTONIO AVE		SAN BRUNO	P	1913	HIST.RES.	DOE-41-96-0087-0000	04/18/96	2S2	
							PROJ.REVW.	UMTA900828A	04/18/96	2S2	
101786	41-001677	620 SAN ANTONIO AVE		SAN BRUNO	P	1923	HIST.RES.	DOE-41-96-0089-0000	04/18/96	6Y	
							PROJ.REVW.	UMTA900828A	04/18/96	6Y	
101787	41-001678	630 SAN ANTONIO AVE		SAN BRUNO	P	1941	HIST.RES.	DOE-41-96-0090-0000	04/18/96	6Y	
							PROJ.REVW.	UMTA900828A	04/18/96	6Y	
101788	41-001679	640 SAN ANTONIO AVE		SAN BRUNO	P	1939	HIST.RES.	DOE-41-96-0091-0000	04/18/96	6Y	
							PROJ.REVW.	UMTA900828A	04/18/96	6Y	
101795	41-001681	720 SAN ANTONIO AVE		SAN BRUNO	P	1910	HIST.RES.	DOE-41-96-0093-0000	04/18/96	6Y	
							PROJ.REVW.	UMTA900828A	04/18/96	6Y	
101796	41-001682	730 SAN ANTONIO AVE		SAN BRUNO	P	1930	HIST.RES.	DOE-41-96-0094-0000	04/18/96	6Y	
							PROJ.REVW.	UMTA900828A	04/18/96	6Y	
101797	41-001683	740 SAN ANTONIO AVE		SAN BRUNO	P	1910	HIST.RES.	DOE-41-96-0095-0000	04/18/96	6Y	
							PROJ.REVW.	UMTA900828A	04/18/96	6Y	
101799	41-001684	800 SAN ANTONIO AVE		SAN BRUNO	P	1925	HIST.RES.	DOE-41-96-0096-0000	04/18/96	6Y	
							PROJ.REVW.	UMTA900828A	04/18/96	6Y	
101802	41-001685	810 SAN ANTONIO AVE		SAN BRUNO	P	1906	HIST.RES.	DOE-41-96-0097-0000	04/18/96	6Y	
							PROJ.REVW.	UMTA900828A	04/18/96	6Y	
101807	41-001686	820 SAN ANTONIO AVE		SAN BRUNO	P	1931	HIST.RES.	DOE-41-96-0098-0000	04/18/96	6Y	
							PROJ.REVW.	UMTA900828A	04/18/96	6Y	
101810	41-001687	1000 SAN ANTONIO AVE		SAN BRUNO	P	1925	HIST.RES.	DOE-41-96-0099-0000	04/18/96	6Y	
							PROJ.REVW.	UMTA900828A	04/18/96	6Y	
101812	41-001688	1010 SAN ANTONIO AVE		SAN BRUNO	P	1925	HIST.RES.	DOE-41-96-0100-0000	04/18/96	6Y	
							PROJ.REVW.	UMTA900828A	04/18/96	6Y	
101816	41-001689	1020 SAN ANTONIO AVE		SAN BRUNO	P	1936	HIST.RES.	DOE-41-96-0101-0000	04/18/96	6Y	
							PROJ.REVW.	UMTA900828A	04/18/96	6Y	
101911	41-001690	1030 SAN ANTONIO AVE		SAN BRUNO	P	1926	HIST.RES.	DOE-41-96-0102-0000	04/18/96	6Y	
							PROJ.REVW.	UMTA900828A	04/18/96	6Y	
101912	41-001691	1040 SAN ANTONIO AVE		SAN BRUNO	P	1926	HIST.RES.	DOE-41-96-0103-0000	04/18/96	6Y	
							PROJ.REVW.	UMTA900828A	04/18/96	6Y	
101785	41-001676	240 SAN BENITO AVE		SAN BRUNO	P	1915	HIST.RES.	DOE-41-96-0088-0000	04/18/96	6Y	
							PROJ.REVW.	UMTA900828A	04/18/96	6Y	
098868	41-001574	100 SAN BRUNO AVE		SAN BRUNO		1941	HIST.RES.	DOE-41-95-0018-0000	12/26/95	6Y	
							PROJ.REVW.	UMTA900828A	12/26/95	6Y	
098843	41-001561	101 SAN BRUNO AVE E		SAN BRUNO		1942	HIST.RES.	DOE-41-95-0005-0000	12/26/95	6Y	
							PROJ.REVW.	UMTA900828A	12/26/95	6Y	
150341		117 SAN JUAN AVE		SAN BRUNO		1917	HIST.RES.	DOE-41-04-0014-0000	10/14/04	6Y	
							PROJ.REVW.	HUD040921D	10/14/04	6Y	
098871	41-001577	711 SAN MATEO AVE		SAN BRUNO		1929	HIST.RES.	DOE-41-95-0021-0000	12/26/95	6Y	
							PROJ.REVW.	UMTA900828A	12/26/95	6Y	
098870	41-001576	733 SAN MATEO AVE		SAN BRUNO		1907	HIST.RES.	DOE-41-95-0020-0000	12/26/95	6Y	
							PROJ.REVW.	UMTA900828A	12/26/95	6Y	
098869	41-001575	759 SAN MATEO AVE		SAN BRUNO		1934	HIST.RES.	DOE-41-95-0019-0000	12/26/95	6Y	
							PROJ.REVW.	UMTA900828A	12/26/95	6Y	
101790	41-001680	264 SANTA INEZ AVE		SAN BRUNO	P	1924	HIST.RES.	DOE-41-96-0092-0000	04/18/96	6Y	
							PROJ.REVW.	UMTA900828A	04/18/96	6Y	
146697		209 SANTA LUCIA AVE		SAN BRUNO	P	1935	HIST.RES.	DOE-41-04-0001-0000	05/06/04	6Y	

PROPERTY-NUMBER	PRIMARY-#	STREET-ADDRESS	NAMES	CITY-NAME	OWN	YR-C	OHP-PROG..	PRG-REFERENCE-NUMBER	STAT-DAT	NRS	CRIT
101916	41-001695	5 SANTA PAULA AVE		SAN BRUNO	P	1923	PROJ.REVW.	HUD040414E	05/06/04	6Y	
091162	41-001503 41-000207	SNEATH LANE	TANFORAN RACE TRACK(SPHI)	SAN BRUNO	P	1899	HIST.RES.	DOE-41-96-0107-0000	04/18/96	6Y	
180753	41-002195	777 SOUTHGATE AVE		SAN BRUNO	P	1957	PROJ.REVW.	UMTA900828A	04/18/96	6Y	
098875	41-001581	105 SYLVAN ST		SAN BRUNO		1940	HIST.RES.	SPHI-SMA-016	05/19/71	7L	
094974	41-001526	389 TAYLOR AVE		SAN BRUNO	P	1925	PROJ.REVW.	FCC100621L	12/27/10	6Y	
098842	41-001560	133 WALNUT ST		SAN BRUNO		1940	HIST.RES.	DOE-41-95-0025-0000	12/26/95	6Y	
							PROJ.REVW.	UMTA900828A	12/26/95	6Y	
090439	41-001491	125 DALE AVE	NATHANIAL BRITTAN PARTY HOUSE	SAN CARLOS	P	1872	HIST.RES.	NPS-94001500-9999	12/29/94	1S	C
094507	41-001524	125 DALE AVE	GARAGE	SAN CARLOS	P	1926	NAT.REG.	41-0012	12/29/94	1S	C
094508	41-001525	125 DALE AVE	NATHANIAL BRITTAN, 'PARTY HOUSE'	SAN CARLOS	P	1872	HIST.RES.	NPS-94001500-0002	12/29/94	6X	
005438	41-000808	599 EL CAMINO REAL	SOUTHERN PACIFIC DEPOT	SAN CARLOS	S	1888	HIST.RES.	NPS-84001191-0000	12/29/94	1D	C
							HIST.SURV.	4070-0002-0000	09/20/84	1S	AC
							HIST.RES.	SPHI-SMA-015	08/29/83	3S	
181640		147 HIGHLAND AVE	HIGHLAND AND NORTHAM AVES STORAGE	SAN CARLOS	P		PROJ.REVW.	FCC100830C	05/19/71	7L	
095865	41-001539	525 LAUREL ST	FIRE STATION #13	SAN CARLOS	C	1934	HIST.RES.	DSA-41-SPS-3000	09/13/10	6Y	
183820		MELENDY DR		SAN CARLOS	M	1956	PROJ.REVW.	FCC100503B	04/05/95	6J	C
140202		549 PROSPECT ST		SAN CARLOS	P	1912	HIST.RES.	DOE-43-03-0014-0000	05/26/10	6Y	
							PROJ.REVW.	HUD030516U	05/23/03	6Y	
130666		1335 SAN CARLOS AVE	GARDEN HACIENDA APARTMENTS	SAN CARLOS		1931	TAX.CERT.	537.9-41-0012	03/28/02	7J	
005437	41-000807	SR 101	BRIDGE #35-56	SAN CARLOS	S	1930	HIST.SURV.	4070-0001-0000		3S	
155421		33 WALTON ST		SAN CARLOS	P	1945	PROJ.REVW.	HUD050831C	09/26/05	6Y	
005439	41-000809 P-41-000176	OLD STAGE RD	SAN GREGORIO HOUSE/PALMER HOTEL/BE	SAN GREGORIO	P	1865	HIST.RES.	NPS-77000341-0000	05/06/77	1S	
							HIST.SURV.	4074-0001-0000	01/01/77	1S	
148183		7400 OLD STAGE RD	SAN GREGORIO SCHOOL	SAN GREGORIO	P	1872	PROJ.REVW.	FCC070517B	07/09/07	2S2	AC
							HIST.RES.	DOE-41-07-0001-0000	07/09/07	2S2	AC
							HIST.RES.	DOE-41-04-0010-0000	04/05/04	2S2	AC
							PROJ.REVW.	FCC040213J	04/05/04	2S2	AC
005441	41-000811	SAN GREGORIO RD	PETERSON AND ALSFORD GENERAL MERCH	SAN GREGORIO	P	1920	HIST.SURV.	4074-0003-0000		3S	
005442	41-000812	SAN GREGORIO RD	OLD DAIRY	SAN GREGORIO	P	1910	HIST.SURV.	4074-0004-0000		5S2	
089667	41-001476	SR 1	PORTOLA EXPEDITION CAMP AT SAN GRE	SAN GREGORIO	C		HIST.RES.	SHL-0026-0000	06/15/32	7L	
005440	41-000810	STAGE RD	SEASIDE SCHOOL	SAN GREGORIO	M	1872	HIST.SURV.	4074-0002-0000		3S	
008949	41-001217	118 10TH AVE		SAN MATEO	P	1912	HIST.SURV.	4402-0097-0000		5S2	
008950	41-001218	18 11TH AVE		SAN MATEO	P	1909	HIST.SURV.	4402-0098-0000		7N	
008951	41-001219	30 11TH AVE		SAN MATEO	P	1914	HIST.SURV.	4402-0099-0000		5S2	
008952	41-001220	150 11TH AVE		SAN MATEO	P	1912	HIST.SURV.	4402-0100-0000		5S2	
008953	41-001221	21 12TH AVE		SAN MATEO	P	1914	HIST.SURV.	4402-0101-0000		5S2	
008954	41-001222	31 14TH AVE		SAN MATEO	P	1910	HIST.SURV.	4402-0102-0000		5S2	
066264	41-001316	130 16TH AVE	RESIDENTIAL REHABILITATION	SAN MATEO	U		PROJ.REVW.	HUD870925F	10/26/87	6Y	
008989	41-001257	315 1ST AVE		SAN MATEO	P	1904	HIST.SURV.	4402-0136-0000		5S2	
008988	41-001256	611 1ST AVE		SAN MATEO	P	1904	HIST.SURV.	4402-0135-0000		5S2	
008990	41-001258	619 1ST AVE		SAN MATEO	P	1904	HIST.SURV.	4402-0137-0000		5S2	
008991	41-001259	703 1ST AVE	JAMES BYRNES HOUSE	SAN MATEO	P	1875	HIST.SURV.	4402-0138-0000		5S2	
077853	41-001436	728 1ST AVE		SAN MATEO	U	1924	PROJ.REVW.	HUD920911B	10/20/92	6Y	
065195	41-001292	412 22ND AVE	RESIDENCE	SAN MATEO	U		PROJ.REVW.	HUD870515A	06/08/87	6Y	
008888	41-001156	346 23RD AVE		SAN MATEO	P	1927	HIST.SURV.	4402-0078-0000		7R	
008889	41-001157	28 25TH AVE	HUMPHREY'S MARKET	SAN MATEO	P	1941	HIST.SURV.	4402-0079-0000		5S2	
008890	41-001158	32 25TH AVE	MANOR THEATRE	SAN MATEO	P	1941	HIST.SURV.	4402-0080-0000		7R	
077324	41-001427	171 28TH AVE		SAN MATEO	U	1941	PROJ.REVW.	HUD920605A	06/30/92	6Y	

OFFICE OF HISTORIC PRESERVATION * * * Directory of Properties in the Historic Property Data File for SAN MATEO County.										Page 31	04-05-12	
PROPERTY-NUMBER	PRIMARY-#	STREET-ADDRESS	NAMES	CITY-NAME	OWN	YR-C	OHP-PROG..	PRG-REFERENCE-NUMBER	STAT-DAT	NRS	CRIT	
008760	41-001030	15 2ND AVE	CHARLES HOUSE	SAN MATEO	P	1916	HIST.SURV.	4402-0016-0000		7N		
008816	41-001084	200 2ND AVE		SAN MATEO	P	1917	PROJ.REVW.	HUD940404C	04/25/94	6Y		
							HIST.SURV.	4402-0019-0056		7R		
008818	41-001086	201 2ND AVE	FIRST WATCH BUILDING	SAN MATEO	P	1900	HIST.RES.	DOE-41-96-0169-0002	10/17/96	2D2		
							PROJ.REVW.	HUD961009A	10/17/96	2D2		
							HIST.SURV.	4402-0019-0058		3D	C	
008791	41-001059	215 2ND AVE	HOTEL ST MATTHEW	SAN MATEO	P	1901	HIST.RES.	NPS-97001663-0000	01/23/98	1S	AC	
							NAT.REG.	41-0021	01/23/98	1S	AC	
							TAX.CERT.	537.9-41-0006	01/30/97	7J		
							HIST.RES.	DOE-41-96-0169-0001	10/17/96	2D2		
							PROJ.REVW.	HUD961009A	10/17/96	2D2		
							HIST.SURV.	4402-0019-0031		3B		
066753	41-001334	811 2ND AVE	BLDG REHABILITATION	SAN MATEO	U		PROJ.REVW.	HUD880627M	07/26/88	6Y		
137198		1215 2ND AVE		SAN MATEO	P	1943	HIST.RES.	DOE-41-02-0036-0000	09/26/02	6Y		
							PROJ.REVW.	FHWA020807A	09/26/02	6Y		
177685		1708 2ND AVE		SAN MATEO	P	1948	PROJ.REVW.	HUD091104L	12/04/09	6Y		
094190	41-001521	169 30TH AVE		SAN MATEO	P	1939	PROJ.REVW.	HUD941116D	01/09/95	6Y		
008763	41-001032	5TH AVE	WISNOM LUMBER COMPANY, PEDERSON AN	SAN MATEO	P	1918	HIST.SURV.	4402-0017-9999		7R		
091174	41-001514	5TH AVE	CENTRAL PARK	SAN MATEO	U		HIST.RES.	SPHI-SMA-031	12/15/83	7L		
008761	41-001031	421 5TH AVE	WISNOM LUMBER COMPANY, PEDERSON AN	SAN MATEO	P	1928	HIST.SURV.	4402-0017-0001		7R		
							HIST.SURV.	4402-0017-0002		7R		
064907	41-001281	1017 5TH AVE	RESIDENCE	SAN MATEO	U		PROJ.REVW.	HUD860922F	10/02/86	6Y		
008947	41-001215	214 7TH AVE		SAN MATEO	P	1926	HIST.SURV.	4402-0095-0000		5S2		
008948	41-001216	234 7TH AVE		SAN MATEO	P	1922	HIST.SURV.	4402-0096-0000		7R		
164769		600 ALAMEDA DE LAS PULGAS	BAYWOOD ELEMENTARY SCHOOL	SAN MATEO	M	1939	HIST.RES.	CR	08/03/07	1CS	C	
							CAL.REG.	41-0042	02/07/07	3S	C	
089945	41-001478	ARROYO CT	ANZA EXPEDITION CAMP #96 AT SAN MA	SAN MATEO	M		HIST.RES.	SHL-0047-0000	12/06/32	7L		
008821	41-001089	101 B ST		SAN MATEO	P	1897	HIST.SURV.	4402-0019-0061		7R		
008824	41-001092	214 B ST		SAN MATEO	P	1914	HIST.SURV.	4402-0019-0064		7R		
008825	41-001093	215 B ST	SAN MATEO CITY HALL	SAN MATEO	P	1914	HIST.SURV.	4402-0019-0065		7R		
008826	41-001094	224 B ST		SAN MATEO	P	1913	HIST.SURV.	4402-0019-0066		7R		
008827	41-001095	239 B ST		SAN MATEO	P	1916	HIST.SURV.	4402-0019-0067		7R		
008828	41-001096	277 B ST		SAN MATEO	P	1932	HIST.SURV.	4402-0019-0068		7R		
008751	41-001021	16 BALDWIN AVE	EPISCOPAL CHURCH OF SAINT MATTHEW	SAN MATEO	P	1910	HIST.SURV.	4402-0007-0000		3S		
008766	41-001035	17 BALDWIN AVE	EL CAMINO REAL GUIDEPOST	SAN MATEO	U	1910	HIST.SURV.	4402-0155-0000		7N1		
							HIST.SURV.	4402-0018-0003		7R		
008754	41-001024	109 BALDWIN AVE		SAN MATEO	P	1897	HIST.SURV.	4402-0010-0000		7N		
008752	41-001022	115 BALDWIN AVE		SAN MATEO	P	1901	HIST.SURV.	4402-0008-0000		5S2		
008753	41-001023	117 BALDWIN AVE		SAN MATEO	P	1897	HIST.SURV.	4402-0009-0000		7R		
008880	41-001148	230 BARNESON AVE	BUNGALOW GROCERY	SAN MATEO	P	1928	HIST.SURV.	4402-0070-0000		7N		
166345		545 BARNESON AVE	SAN MATEO FIRE DEPARTMENT STATION	SAN MATEO	M	1954	PROJ.REVW.	FCC061116B	01/10/07	6Y		
090244	41-001488	BAYWOOD AVE	THE HOSPICE, MISSION DOLORES OUTPO	SAN MATEO	P		HIST.RES.	SHL-0393-0000	03/08/48	7L		
091171	41-001511	141 BOREL AVE	SUNSHINE COTTAGE	SAN MATEO	P		HIST.RES.	SPHI-SMA-026	03/15/74	7L		
177232		2200 BROADWAY ST	1910 COUNTY COURTHOUSE	SAN MATEO	M	1904	ST.HS.LDMK	41-0045	12/16/09	7J		
008830	41-001098	311 CATALPA AVE		SAN MATEO	P	1906	HIST.SURV.	4402-0020-0000		5S2		
008831	41-001099	315 CATALPA AVE		SAN MATEO	P	1915	HIST.SURV.	4402-0021-0000		5S2		
008832	41-001100	319 CATALPA AVE		SAN MATEO	P	1915	HIST.SURV.	4402-0022-0000		5S2		
008833	41-001101	323 CATALPA AVE		SAN MATEO	P	1915	HIST.SURV.	4402-0023-0000		5S2		
008834	41-001102	329 CATALPA AVE		SAN MATEO	P	1912	HIST.SURV.	4402-0024-0000		5S2		
008835	41-001103	330 CATALPA AVE		SAN MATEO	P	1907	HIST.SURV.	4402-0025-0000		5S2		
065257	41-001298	2010 CHESTERTON PL	RESIDENCE	SAN MATEO	U		PROJ.REVW.	HUD870709A	07/20/87	6Y		
068163	41-001373	642 COSTA RICA AVE		SAN MATEO	U	1919	PROJ.REVW.	HUD900719E	08/20/90	6Y		
008881	41-001149	87 CRYSTAL SPRINGS RD	PARROT ESTATE GATEHOUSE	SAN MATEO	P	1868	HIST.SURV.	4402-0071-0000		7N		
							HIST.RES.	SPHI-SMA-028	08/07/75	7L		
137199		1210 CYPRESS AVE		SAN MATEO	P	1932	HIST.RES.	DOE-41-02-0037-0000	09/26/02	6Y		
							PROJ.REVW.	FHWA020807A	09/26/02	6Y		

OFFICE OF HISTORIC PRESERVATION * * * Directory of Properties in the Historic Property Data File for SAN MATEO County.											
										Page 32	04-05-12
PROPERTY-NUMBER	PRIMARY-#	STREET ADDRESS	NAMES	CITY NAME	OWN	YR-C	OHP-PROG.	PRG-REFERENCE-NUMBER	STAT-DAT	NRS	CRIT
087342	41-001462	70 DE SABLA AVE	STONE BRIDGE	SAN MATEO	P	1907	HIST.SURV.	4402-0159-0004	07/30/92	1D	AC
087341	41-001461	70 DE SABLA AVE	GARDEN WITH ORNAMENTAL OBJECTS	SAN MATEO	P	1907	HIST.SURV.	4402-0159-0003	07/30/92	1D	AC
072992	41-001408	70 DE SABLA AVE	EUGENE J DE SABLA JR/TEAHOUSE AND	SAN MATEO	P	1907	HIST.RES.	NPS-92000965-0000	07/30/92	1S	AC
							HIST.SURV.	4402-0159-9999	07/30/92	1S	AC
							NAT.REG.	41-0005	07/30/92	1S	AC
087339	41-001459	70 DE SABLA AVE	TEAHOUSE	SAN MATEO	P	1907	HIST.SURV.	4402-0159-0001	07/30/92	1D	AC
087340	41-001460	70 DE SABLA AVE	GARAGE WITH SLEEPING QUARTERS	SAN MATEO	P	1947	HIST.SURV.	4402-0159-0002	07/30/92	6X	AC
087343	41-001463	70 DE SABLA AVE	WOOD FENCE AND ENTRY GATE	SAN MATEO	P	1907	HIST.SURV.	4402-0159-0005	07/30/92	1D	AC
186267		522 E 16TH AVE		SAN MATEO	P	1950	PROJ.REVW.	HUD100301M	03/26/10	6Y	
094191	41-001522	1305 E 2ND AVE		SAN MATEO	P	1943	PROJ.REVW.	HUD941116E	01/09/95	6Y	
008792	41-001060	10 E 3RD AVE	CONWAY RAYBOULD & JOHNSON	SAN MATEO	P	1924	HIST.SURV.	4402-0019-0032		3D	
008807	41-001075	16 E 3RD AVE		SAN MATEO	P	1925	HIST.SURV.	4402-0019-0047		7R	
008793	41-001061	28 E 3RD AVE	LAYTON HOME FURNISHINGS	SAN MATEO	P	1935	HIST.SURV.	4402-0019-0033		3D	
008794	41-001062	32 E 3RD AVE		SAN MATEO	P	1933	HIST.SURV.	4402-0019-0034		3D	
008795	41-001063	33 E 3RD AVE		SAN MATEO	P	1935	HIST.SURV.	4402-0019-0035		3D	
008796	41-001064	36 E 3RD AVE	BENJAMIN FRANKLIN HOTEL	SAN MATEO	P	1926	HIST.SURV.	4402-0019-0036		3B	
072217	41-001400	39 E 3RD AVE		SAN MATEO	U	1925	PROJ.REVW.	HUD910529A	06/26/91	6Y	
008797	41-001065	41 E 3RD AVE		SAN MATEO	P	1930	HIST.SURV.	4402-0019-0037		3D	
008798	41-001066	51 E 3RD AVE	LEVY BROTHERS	SAN MATEO	P	1931	HIST.SURV.	4402-0019-0038		3B	
008808	41-001076	60 E 3RD AVE	SAN MATEO THEATRE	SAN MATEO	P	1924	HIST.SURV.	4402-0019-0048		7R	
008799	41-001067	71 E 3RD AVE	J J NEWBURY	SAN MATEO	P	1932	HIST.SURV.	4402-0019-0039		3D	
008800	41-001068	72 E 3RD AVE	AVANSINO BUILDING	SAN MATEO	P	1936	HIST.SURV.	4402-0019-0040		3D	
008801	41-001069	77 E 3RD AVE		SAN MATEO	P	1933	HIST.SURV.	4402-0019-0041		3D	
008802	41-001070	82 E 3RD AVE		SAN MATEO	P	1930	HIST.SURV.	4402-0019-0042		3D	
008809	41-001077	86 E 3RD AVE		SAN MATEO	P	1931	HIST.SURV.	4402-0019-0049		7R	
008810	41-001078	94 E 3RD AVE		SAN MATEO	P	1924	HIST.SURV.	4402-0019-0050		7R	
008803	41-001071	120 E 3RD AVE		SAN MATEO	P	1930	HIST.SURV.	4402-0019-0043		3D	
008811	41-001079	132 E 3RD AVE		SAN MATEO	P	1930	HIST.SURV.	4402-0019-0051		7R	
008812	41-001080	142 E 3RD AVE		SAN MATEO	P	1931	HIST.SURV.	4402-0019-0052		7R	
008804	41-001072	205 E 3RD AVE	MEDICAL ARTS BUILDING	SAN MATEO	P	1929	HIST.SURV.	4402-0019-0044		3B	
008805	41-001073	208 E 3RD AVE		SAN MATEO	P	1926	HIST.SURV.	4402-0019-0045		3D	
008806	41-001074	220 E 3RD AVE		SAN MATEO	P	1905	HIST.RES.	DOE-41-92-0001-0001	04/20/92	2D2	C
							PROJ.REVW.	HUD920320A	04/20/92	2D2	C
							HIST.SURV.	4402-0019-0046		3D	
008813	41-001081	150 E 3RD ST		SAN MATEO	P	1931	HIST.SURV.	4402-0019-0053		7R	
008814	41-001082	170 E 3RD ST		SAN MATEO	P	1929	HIST.SURV.	4402-0019-0054		7R	
008815	41-001083	198 E 3RD ST		SAN MATEO	P	1927	HIST.SURV.	4402-0019-0055		7R	
008944	41-001212	E 5TH AVE	CENTRAL PARK FENCE, KOHL ESTATE	SAN MATEO	M	1885	HIST.SURV.	4402-0094-0001		7N	
008945	41-001213	E 5TH AVE	CENTRAL PARK DOG, KOHL ESTATE	SAN MATEO	M	1885	HIST.SURV.	4402-0094-0002		7N	
008946	41-001214	50 E 5TH AVE	KOHL ESTATE, CENTRAL PARK	SAN MATEO	M	1885	HIST.SURV.	4402-0094-9999		7N	
066263	41-001315	622 E 5TH AVE	RESIDENTIAL REHABILITATION	SAN MATEO	U		PROJ.REVW.	HUD870925E	10/26/87	6Y	
066396	41-001317	806 E 5TH AVE	RESIDENTIAL REHABILITATION	SAN MATEO	U		PROJ.REVW.	HUD871214D	01/07/88	6Y	
009002	41-001270	1010 E 5TH AVE		SAN MATEO	P	1925	HIST.SURV.	4402-0143-0000		7R	
009003	41-001271	512 E BELLEVUE AVE		SAN MATEO	P	1860	HIST.SURV.	4402-0144-0000		7N	
101969	41-001722	202 E BELLVUE AVE		SAN MATEO	P	1924	PROJ.REVW.	HUD960402A	04/24/96	6Y	
082807	41-001456	515 E POPLAR AVE		SAN MATEO	U	1921	PROJ.REVW.	HUD930527C	07/14/93	6Y	
009010	41-001278	519 E POPLAR AVE		SAN MATEO	P	1860	HIST.SURV.	4402-0151-0000		7N	
091177	41-001516	17 E SANTA INEZ AVE	ERNEST COXHEAD HOME	SAN MATEO	U	1892	TAX.CERT.	537.9-41-0007	08/28/98	2S2	
							HIST.RES.	SPHI-SMA-033	03/30/88	7L	
008871	41-001139	37 E SANTA INEZ AVE	ERNEST COXHEAD HOUSE	SAN MATEO	P	1893	HIST.RES.	NPS-00000322-9999	10/18/99	1S	C
							NAT.REG.	41-0026	10/18/99	3S	C
							HIST.SURV.	4402-0061-0000		3S	
126443	41-002007	37 E SANTA INEZ AVE	COXHEAD CARRIAGE HOUSE	SAN MATEO	P		HIST.RES.	NPS-00000322-0002	04/06/00	1D	C
126739	41-002009	37 E SANTA INEZ AVE	MAIN HOUSE, ERNEST COXHEAD HOUSE	SAN MATEO	P		HIST.RES.	NPS-00000322-0001	04/06/00	1D	C
008872	41-001140	107 E SANTA INEZ AVE		SAN MATEO	P	1902	HIST.SURV.	4402-0062-0000		5S2	

OFFICE OF HISTORIC PRESERVATION * * * Directory of Properties in the Historic Property Data File for SAN MATEO County.										Page 33	04-05-12	
PROPERTY-NUMBER	PRIMARY-#	STREET-ADDRESS	NAMES	CITY-NAME	OWN	YR-C	OHP-PROG..	PRG-REFERENCE-NUMBER	STAT-DAT	NRS	CRIT	
008873	41-001141	111 E SANTA INEZ AVE		SAN MATEO	P	1902	HIST.SURV.	4402-0063-0000			5S2	
008874	41-001142	300 E SANTA INEZ AVE	FIRST METHODIST CHURCH, UNITARIAN	SAN MATEO	P	1905	HIST.SURV.	4402-0064-0000			7N	
008875	41-001143	315 E SANTA INEZ AVE		SAN MATEO	P	1902	HIST.SURV.	4402-0065-0000			5S2	
008876	41-001144	319 E SANTA INEZ AVE		SAN MATEO	P	1902	HIST.SURV.	4402-0066-0000			5S2	
008984	41-001252	502 E SANTA INEZ AVE		SAN MATEO	P	1907	HIST.SURV.	4402-0131-0000			5S2	
008985	41-001253	508 E SANTA INEZ AVE		SAN MATEO	P	1907	HIST.SURV.	4402-0132-0000			5S2	
008986	41-001254	529 E SANTA INEZ AVE		SAN MATEO	P	1907	HIST.SURV.	4402-0133-0000			5S2	
094189	41-001520	821 E SANTA INEZ AVE		SAN MATEO	P	1937	PROJ.REVW.	HUD941116C	01/19/95		6Y	
066398	41-001319	510 E SANTA INEZ DR	RESIDENTIAL REHABILITATION	SAN MATEO	U		PROJ.REVW.	HUD871214F	01/07/88		6Y	
065197	41-001294	514 E SANTA INEZ DR	RESIDENCE	SAN MATEO	U		PROJ.REVW.	HUD870515C	06/08/87		6Y	
177697		1711 EISENHOWER ST		SAN MATEO	P	1957	PROJ.REVW.	HUD091104K	12/04/09		6Y	
081945	41-001453	EL CAMINO REAL	BELL GUIDEPOSTS	SAN MATEO	P	1910	HIST.SURV.	4402-0018-9999			7R	
008764	41-001033	EL CAMINO REAL	EL CAMINO REAL BELL GUIDEPOST	SAN MATEO	U	1910	HIST.SURV.	4402-0153-0000			7N1	
							HIST.SURV.	4402-0018-0001			7R	
008769	41-001038	EL CAMINO REAL	EL CAMINO REAL BELL GUIDEPOST	SAN MATEO	U	1910	HIST.SURV.	4402-0158-0000			7N1	
							HIST.SURV.	4402-0018-0006			7R	
008885	41-001153	20 EL CERRITO AVE	SEVEN OAKS, A. P. GIANINI HOUSE	SAN MATEO	P	1899	HIST.SURV.	4402-0075-0000			3S	
118920	41-001883	20 EL CERRITO DR	SEVEN OAKS	SAN MATEO	P	1901	NAT.REG.	41-0024				
102885	41-001807	3 EL DORADO ST		SAN MATEO	P	1928	PROJ.REVW.	HUD960607G	08/06/96		6Y	
008847	41-001115	123 ELM ST		SAN MATEO	P	1907	HIST.SURV.	4402-0037-0000			5S2	
008848	41-001116	137 ELM ST		SAN MATEO	P	1887	HIST.SURV.	4402-0038-0000			3S	
008849	41-001117	205 ELM ST		SAN MATEO	P	1907	HIST.SURV.	4402-0039-0000			7N	
008850	41-001118	329 ELM ST		SAN MATEO	P	1910	HIST.SURV.	4402-0040-0000			5S2	
008851	41-001119	342 ELM ST		SAN MATEO	P	1915	HIST.SURV.	4402-0041-0000			5S2	
008852	41-001120	350 ELM ST		SAN MATEO	P	1915	HIST.SURV.	4402-0042-0000			5S2	
008853	41-001121	212 GRAND BLVD		SAN MATEO	P	1902	HIST.SURV.	4402-0043-0000			5S2	
008854	41-001122	241 GRAND BLVD		SAN MATEO	P	1915	HIST.SURV.	4402-0044-0000			5S2	
008855	41-001123	245 GRAND BLVD		SAN MATEO	P	1925	HIST.SURV.	4402-0045-0000			3S	
008856	41-001124	255 GRAND BLVD		SAN MATEO	P	1925	HIST.SURV.	4402-0046-0000			7N	
178240		3701 HACIENDA ST		SAN MATEO	C		PROJ.REVW.	HRSA090727A	11/03/09		6Y	
008892	41-001160	104 HAYWARD AVE		SAN MATEO	P	1923	HIST.SURV.	4402-0082-0001			3D	
008893	41-001161	105 HAYWARD AVE		SAN MATEO	P	1923	HIST.SURV.	4402-0082-0002			3D	
008894	41-001162	110 HAYWARD AVE		SAN MATEO	P	1921	HIST.SURV.	4402-0082-0003			3D	
066411	41-001320	415 HIGHLAND AVE	RESIDENTIAL REHABILITATION	SAN MATEO	U		PROJ.REVW.	HUD871215B	01/20/88		6Y	
008857	41-001125	431 HIGHLAND AVE		SAN MATEO	P	1912	HIST.SURV.	4402-0047-0000			5S2	
008858	41-001126	435 HIGHLAND AVE		SAN MATEO	P	1912	HIST.SURV.	4402-0048-0000			5S2	
008859	41-001127	437 HIGHLAND AVE		SAN MATEO	P	1913	HIST.SURV.	4402-0049-0000			5S2	
008860	41-001128	457 HIGHLAND AVE		SAN MATEO	P	1909	HIST.SURV.	4402-0050-0000			7N	
008861	41-001129	526 HIGHLAND AVE		SAN MATEO	P	1902	HIST.SURV.	4402-0051-0000			5S2	
008886	41-001154	16 HOBART AVE	SUNSHINE COURT APARTMENTS	SAN MATEO	P	1937	HIST.SURV.	4402-0076-0000			7N	
185821		2845 HOLLAND ST		SAN MATEO	P	1950	PROJ.REVW.	HUD100301N	03/24/10		6Y	
070369	41-001394	114 HUMBOLDT ST		SAN MATEO	U	1936	PROJ.REVW.	HUD910419A	05/16/91		6Y	
128846	41-002060	1407 HURON AVE		SAN MATEO	P	1954	HIST.RES.	DOE-41-01-0051-0000	09/28/01		6Y	
							PROJ.REVW.	HUD010822G	09/28/01		6Y	
008887	41-001155	2065 ISABELLE AVE		SAN MATEO	P	1917	HIST.SURV.	4402-0077-0000			5S2	
065063	41-001287	2644 ISABELLE AVE	RESIDENCE	SAN MATEO	U		PROJ.REVW.	HUD870211E	03/02/87		6Y	
065077	41-001290	2925 ISABELLE AVE	RESIDENCE	SAN MATEO	U		PROJ.REVW.	HUD870213E	03/13/87		6Y	
008934	41-001202	1712 IVY ST		SAN MATEO	P	1907	HIST.SURV.	4402-0084-0000			7N	
008928	41-001196	LAUREL AVE	SUBDIVISION ENTRANCE TOWERS	SAN MATEO	U	0	HIST.SURV.	4402-0082-0037			3D	
008935	41-001203	709 LAUREL AVE		SAN MATEO	P	1927	HIST.SURV.	4402-0085-0000			5S2	
008936	41-001204	811 LAUREL AVE		SAN MATEO	P	1907	HIST.SURV.	4402-0086-0000			5S2	
008895	41-001163	900 LAUREL AVE		SAN MATEO	P	1924	HIST.SURV.	4402-0082-0004			3D	
008896	41-001164	901 LAUREL AVE	RESIDENTIAL REHABILITATION	SAN MATEO	P	1925	PROJ.REVW.	HUD871215B	01/20/88		6Y	
							HIST.SURV.	4402-0082-0005			3D	
008897	41-001165	911 LAUREL AVE		SAN MATEO	P	1925	HIST.SURV.	4402-0082-0006			3D	

PROPERTY-NUMBER	PRIMARY-#	STREET-ADDRESS.....	NAMES.....	CITY-NAME.....	OWN	YR-C	OHP-PROG..	PRG-REFERENCE-NUMBER	STAT-DAT	NRS	CRIT
008898	41-001166	914 LAUREL AVE		SAN MATEO	P	1922	HIST.SURV.	4402-0082-0007			3D
008899	41-001167	915 LAUREL AVE		SAN MATEO	P	1921	HIST.SURV.	4402-0082-0008			3D
008900	41-001168	920 LAUREL AVE		SAN MATEO	P	1922	HIST.SURV.	4402-0082-0009			3D
008901	41-001169	925 LAUREL AVE		SAN MATEO	P	1922	HIST.SURV.	4402-0082-0010			3D
008902	41-001170	926 LAUREL AVE		SAN MATEO	P	1922	HIST.SURV.	4402-0082-0011			3D
008903	41-001171	929 LAUREL AVE		SAN MATEO	P	1923	HIST.SURV.	4402-0082-0012			3D
008904	41-001172	932 LAUREL AVE		SAN MATEO	P	1922	HIST.SURV.	4402-0082-0013			3D
008905	41-001173	937 LAUREL AVE		SAN MATEO	P	1923	HIST.SURV.	4402-0082-0014			3D
008906	41-001174	941 LAUREL AVE		SAN MATEO	P	1921	HIST.SURV.	4402-0082-0015			3D
008907	41-001175	947 LAUREL AVE		SAN MATEO	P	1923	HIST.SURV.	4402-0082-0016			3D
008908	41-001176	952 LAUREL AVE		SAN MATEO	P	1923	HIST.SURV.	4402-0082-0017			3D
008909	41-001177	953 LAUREL AVE		SAN MATEO	P	1922	HIST.SURV.	4402-0082-0018			3D
008910	41-001178	958 LAUREL AVE		SAN MATEO	P	1923	HIST.SURV.	4402-0082-0019			3D
008930	41-001198	961 LAUREL AVE		SAN MATEO	P	1950	HIST.SURV.	4402-0082-0039			7R
008911	41-001179	962 LAUREL AVE		SAN MATEO	P	1923	HIST.SURV.	4402-0082-0020			3D
008912	41-001180	970 LAUREL AVE		SAN MATEO	P	1923	HIST.SURV.	4402-0082-0021			3D
008913	41-001181	976 LAUREL AVE		SAN MATEO	P	1924	HIST.SURV.	4402-0082-0022			3D
008937	41-001205	1001 LAUREL AVE		SAN MATEO	P	1925	HIST.SURV.	4402-0087-0000			5S2
008983	41-001251	809 LAWRENCE AVE	MAYNARD HOUSE	SAN MATEO	P	1878	HIST.SURV.	4402-0130-0000			3S
066412	41-001321	29 LINDBERGH ST	RESIDENTIAL REHABILITATION	SAN MATEO	U		PROJ.REVW.	HUD871215B	01/20/88		6Y
176132		1432 LODI AVE		SAN MATEO	P	1953	PROJ.REVW.	HUD090619Z	07/09/09		6Y
176907		1309 MONROE AVE		SAN MATEO	P	1946	PROJ.REVW.	HUD090914D	10/05/09		6Y
102886	41-001808	819 MONTE DIABLO AVE		SAN MATEO	P	1910	PROJ.REVW.	HUD960607H	08/06/96		6Y
129383	41-002063	MULTIPLE LOCATIONS	EICHLER HOMES IN CALIFORNIA	SAN MATEO		1949	NAT.REG.	41-0029	01/15/02		7W
137182		N AMPHLETT BLVD	909	SAN MATEO	P	1932	HIST.RES.	DOE-41-02-0020-0000	09/26/02		6Y
							PROJ.REVW.	FHWA020807A	09/26/02		6Y
137181	41-002091	925 N AMPHLETT BLVD		SAN MATEO	P	1955	HIST.RES.	DOE-41-02-0019-0000	09/26/02		6Y
							PROJ.REVW.	FHWA020807A	09/26/02		6Y
137180	41-002090	1125 N AMPHLETT BLVD		SAN MATEO	P	1929	HIST.RES.	DOE-41-02-0018-0000	09/26/02		6Y
							PROJ.REVW.	FHWA020807A	09/26/02		6Y
137179	41-002089	1135 N AMPHLETT BLVD		SAN MATEO	P	1956	HIST.RES.	DOE-41-02-0017-0000	09/26/02		6Y
							PROJ.REVW.	FHWA020807A	09/26/02		6Y
137200		10 N BAYSHORE BLVD		SAN MATEO	P		HIST.RES.	DOE-41-02-0038-0000	09/26/02		6Y
							PROJ.REVW.	FHWA020807A	09/26/02		6Y
137201		220 N BAYSHORE BLVD		SAN MATEO	P	1936	HIST.RES.	DOE-41-02-0039-0000	09/26/02		6Y
							PROJ.REVW.	FHWA020807A	09/26/02		6Y
008957	41-001225	36 N CLAREMONT ST	TILTON HOUSE	SAN MATEO	P	1865	HIST.SURV.	4402-0104-0000			5S2
070164	41-001385	36 N CLAREMONT ST		SAN MATEO	U	1865	PROJ.REVW.	HUD910320D	04/24/91		6Y
008958	41-001226	47 N CLAREMONT ST		SAN MATEO	P	1901	HIST.SURV.	4402-0105-0000			7N
008959	41-001227	51 N CLAREMONT ST		SAN MATEO	P	1897	HIST.SURV.	4402-0106-0000			7N
072833	41-001405	51 N CLAREMONT ST		SAN MATEO	U	1908	PROJ.REVW.	HUD910717D	08/15/91		6Y
008960	41-001228	55 N CLAREMONT ST		SAN MATEO	P	1897	HIST.SURV.	4402-0107-0000			5S2
008961	41-001229	56 N CLAREMONT ST		SAN MATEO	P	1897	HIST.SURV.	4402-0108-0000			5S2
008962	41-001230	61 N CLAREMONT ST		SAN MATEO	P	1897	HIST.SURV.	4402-0109-0000			7N
077675	41-001434	65 N CLAREMONT ST		SAN MATEO	U	1907	PROJ.REVW.	HUD920825A	09/29/92		6Y
067221	41-001348	132 N CLAREMONT ST	132 N. CLAREMONT STREET	SAN MATEO	U		PROJ.REVW.	HUD900327B	04/11/90		6Y
067621	41-001366	132 N CLAREMONT ST		SAN MATEO	U		PROJ.REVW.	HUD900327B	04/11/90		6Y
008963	41-001231	144 N CLAREMONT ST		SAN MATEO	P	1901	HIST.SURV.	4402-0110-0000			7N
008964	41-001232	221 N CLAREMONT ST		SAN MATEO	P	1890	HIST.SURV.	4402-0111-0000			5S2
008965	41-001233	222 N CLAREMONT ST		SAN MATEO	P	1901	HIST.SURV.	4402-0112-0000			5S2
008966	41-001234	227 N CLAREMONT ST		SAN MATEO	P	1901	HIST.SURV.	4402-0113-0000			7N
008967	41-001235	228 N CLAREMONT ST		SAN MATEO	P	1901	HIST.SURV.	4402-0114-0000			7N
008968	41-001236	349 N CLAREMONT ST		SAN MATEO	P	1895	PROJ.REVW.	HUD050601A	06/03/05		6Y
							HIST.SURV.	4402-0115-0000			5S2
008969	41-001237	353 N CLAREMONT ST		SAN MATEO	P	1895	HIST.RES.	DOE-41-95-0035-0000	01/09/95		2S2
							PROJ.REVW.	HUD941116F	01/09/95		2S2

PROPERTY-NUMBER	PRIMARY-#	STREET ADDRESS	NAMES	CITY NAME	OWN	YR-C	OHP-PROG..	PRG-REFERENCE-NUMBER	STAT-DAT	NRS	CRIT
009004	41-001272	436 N CLAREMONT ST		SAN MATEO	P	1931	HIST.SURV.	4402-0116-0000			3S
008971	41-001239	5 N DELAWARE ST	DENNIS BROWN FAMILY HOUSE	SAN MATEO	P	1891	PROJ.REVW.	HUD951016C	11/27/95		6Y
008972	41-001240	11 N DELAWARE ST		SAN MATEO	P	1888	HIST.SURV.	4402-0118-0000			3S
008973	41-001241	12 N DELAWARE ST	CHARLES JAMES ROBINSON HOUSE	SAN MATEO	P	1891	HIST.SURV.	4402-0119-0000			7R
008974	41-001242	23 N DELAWARE ST		SAN MATEO	P	1891	HIST.SURV.	4402-0120-0000			3S
008975	41-001243	33 N DELAWARE ST		SAN MATEO	P	1906	HIST.SURV.	4402-0121-0000			7R
008976	41-001244	40 N DELAWARE ST	PETE THORSEN HOUSE	SAN MATEO	P	1906	HIST.SURV.	4402-0122-0000			7R
008977	41-001245	104 N DELAWARE ST	MAURICE J POWERS HOUSE	SAN MATEO	P	1901	HIST.SURV.	4402-0123-0000			3S
066625	41-001330	211 N DELAWARE ST		SAN MATEO	U	1900	HIST.SURV.	4402-0124-0000			7N
065062	41-001286	226 N DELAWARE ST	RESIDENCE	SAN MATEO	U		PROJ.REVW.	HUD880428A	05/23/88		6Y
065196	41-001293	244 N DELAWARE ST	RESIDENCE	SAN MATEO	U		PROJ.REVW.	HUD870211D	03/02/87		6Y
066626	41-001331	302 N DELAWARE ST		SAN MATEO	U		PROJ.REVW.	HUD870515B	06/08/87		6Y
064942	41-001282	378 N DELAWARE ST	RESIDENCE	SAN MATEO	U		PROJ.REVW.	HUD880428B	05/23/88		6Y
009005	41-001273	501 N DELAWARE ST	GUIDO FAMILY HOME	SAN MATEO	P	1908	PROJ.REVW.	HUD860922G	10/02/86		6Y
009006	41-001274	506 N DELAWARE ST	SAN MATEO HIGH SCHOOL	SAN MATEO	D	1926	HIST.SURV.	4402-0146-0000			3S
009007	41-001275	507 N DELAWARE ST		SAN MATEO	P	1907	HIST.SURV.	4402-0147-0000			3S
008765	41-001034	120 N EL CAMINO REAL	EL CAMINO REAL BELL GUIDEPOST	SAN MATEO	U	1910	HIST.SURV.	4402-0148-0000			7R
008836	41-001104	150 N EL CAMINO REAL	SAN MATEO FIRST CHURCH OF CHRIST S	SAN MATEO	P	1927	HIST.SURV.	4402-0154-0000			7N1
064991	41-001284	38 N ELDORADO ST	RESIDENCE	SAN MATEO	U		HIST.SURV.	4402-0018-0002			7R
176909		322 N ELDORADO ST		SAN MATEO	P	1946	PROJ.REVW.	4402-0026-0000	11/24/86		6Y
008837	41-001105	100 N ELLSWORTH AVE	SAN MATEO MASONIC TEMPLE	SAN MATEO	P	1911	PROJ.REVW.	HUD861030B	10/05/09		6Y
008838	41-001106	114 N ELLSWORTH AVE		SAN MATEO	P	1890	HIST.SURV.	4402-0027-0000			3S
008839	41-001107	117 N ELLSWORTH AVE	J J HINTZ HOUSE	SAN MATEO	P	1909	HIST.SURV.	4402-0028-0000			5S2
008840	41-001108	123 N ELLSWORTH AVE		SAN MATEO	P	1910	HIST.SURV.	4402-0029-0000			3S
008841	41-001109	127 N ELLSWORTH AVE		SAN MATEO	P	1910	HIST.SURV.	4402-0030-0000			5S2
072805	41-001403	148 N ELLSWORTH AVE		SAN MATEO	P	1910	HIST.SURV.	4402-0031-0000			5S2
072806	41-001404	152 N ELLSWORTH AVE		SAN MATEO	U	1925	PROJ.REVW.	HUD910717B	08/08/91		6Y
008842	41-001110	157 N ELLSWORTH AVE		SAN MATEO	U	1904	PROJ.REVW.	HUD910717C	08/08/91		6Y
008843	41-001111	202 N ELLSWORTH AVE		SAN MATEO	P	1890	HIST.SURV.	4402-0032-0000			7N
008844	41-001112	235 N ELLSWORTH AVE		SAN MATEO	P	1905	HIST.SURV.	4402-0033-0000			3S
008845	41-001113	310 N ELLSWORTH AVE		SAN MATEO	P	1906	HIST.SURV.	4402-0034-0000			5S2
008846	41-001114	353 N ELLSWORTH AVE		SAN MATEO	P	1912	HIST.SURV.	4402-0035-0000			5S2
080401	41-001451	40 N FREMONT ST		SAN MATEO	P	1902	HIST.SURV.	4402-0036-0000			5S2
065064	41-001288	222 N FREMONT ST	RESIDENCE	SAN MATEO	U	1925	PROJ.REVW.	HUD930209H	02/22/93		6Y
065258	41-001299	107 N GRANT ST	RESIDENCE	SAN MATEO	U		PROJ.REVW.	HUD870211F	03/02/87		6Y
177753		118 N GRANT ST		SAN MATEO	U		PROJ.REVW.	HUD870709B	07/20/87		6Y
066902	41-001338	312 N GRANT ST		SAN MATEO	P	1910	PROJ.REVW.	HUD091104G	12/02/09		6Y
065472	41-001303	317 N GRANT ST		SAN MATEO	U		PROJ.REVW.	HUD890926A	10/24/89		6Y
099109	41-001590	311 N HUMBOLDT ST		SAN MATEO	U		PROJ.REVW.	HUD881006D	11/09/88		6Y
167464		27 N HUMBOLDT ST		SAN MATEO	P	1939	PROJ.REVW.	HUD951121F	01/03/96		6Y
137190		859 N IDAHO ST		SAN MATEO	P	1918	PROJ.REVW.	HUD070824C	09/10/07		6Y
					P	1929	HIST.RES.	DOE-41-02-0028-0000	09/26/02		6Y
							PROJ.REVW.	FHWA020807A	09/26/02		6Y
137191		860 N IDAHO ST		SAN MATEO	P	1929	HIST.RES.	DOE-41-02-0029-0000	09/26/02		6Y
							PROJ.REVW.	FHWA020807A	09/26/02		6Y
065750	41-001306	136 N RAILROAD AVE		SAN MATEO	U		PROJ.REVW.	HUD890323C	04/04/89		6Y
066262	41-001314	142 N RAILROAD AVE	RESIDENCE	SAN MATEO	U		PROJ.REVW.	HUD870925D	10/26/87		6Y
008758	41-001028	29 N SAN MATEO DR		SAN MATEO	P	1900	HIST.SURV.	4402-0014-0000			5S2
008748	41-001018	312 N SAN MATEO DR		SAN MATEO	P	1915	HIST.SURV.	4402-0004-0000			7R
176908		624 OCEANVIEW AVE		SAN MATEO	P	1953	PROJ.REVW.	HUD090914E	10/05/09		6Y
183396		4031 PACIFIC BLVD	SAMARITAN HOUSE	SAN MATEO	P	1958	PROJ.REVW.	FCC100111I	03/16/10		6Y
							PROJ.REVW.	FCC100512A	06/10/10		6Y
008929	41-001197	PALM AVE	SUBDIVISION ENTRANCE TOWERS	SAN MATEO	U	0	HIST.SURV.	4402-0082-0038			3D
008955	41-001223	PALM AVE	HAYWARD PARK STREET MARKERS	SAN MATEO	UM	1910	HIST.SURV.	4402-0103-0001			7N

PROPERTY-NUMBER	PRIMARY-#	STREET-ADDRESS	NAMES	CITY-NAME	OWN	YR-C	OHP-PROG..	PRG-REFERENCE-NUMBER	STAT-DAT	NRS	CRIT
008914	41-001182	901 PALM AVE		SAN MATEO	P	1927	HIST.SURV.	4402-0082-0023			3D
008915	41-001183	913 PALM AVE		SAN MATEO	P	1922	HIST.SURV.	4402-0082-0024			3D
008916	41-001184	919 PALM AVE		SAN MATEO	P	1922	HIST.SURV.	4402-0082-0025			3D
008917	41-001185	925 PALM AVE		SAN MATEO	P	1925	HIST.SURV.	4402-0082-0026			3D
008938	41-001206	1216 PALM AVE		SAN MATEO	P	1907	HIST.SURV.	4402-0088-0000			5S2
008939	41-001207	1310 PALM AVE		SAN MATEO	P	1907	HIST.SURV.	4402-0089-0000			5S2
008940	41-001208	1312 PALM AVE		SAN MATEO	P	1910	HIST.SURV.	4402-0090-0000			3S
008941	41-001209	1322 PALM AVE		SAN MATEO	P	1927	HIST.SURV.	4402-0091-0000			5S2
008942	41-001210	1410 PALM AVE		SAN MATEO	P	1907	HIST.SURV.	4402-0092-0000			5S2
008943	41-001211	1641 PALM AVE	BOB REEDS SERVICE STATION	SAN MATEO	P	1932	HIST.SURV.	4402-0093-0000			3S
009008	41-001276	430 PENINSULA AVE	PACIFIC STUDIOS ADMINISTRATION BUIL	SAN MATEO	P	1921	HIST.SURV.	4402-0149-0000			5S2
009009	41-001277	444 PENINSULA AVE	PACIFIC STUDIOS DRESSING ROOMS	SAN MATEO	P	1921	HIST.SURV.	4402-0150-0000			5S2
137188	41-002098	1021 PENINSULA AVE		SAN MATEO	P	1929	HIST.RES.	DOE-41-02-0026-0000	09/26/02		6Y
							PROJ.REVW.	FHWA020807A			09/26/02 6Y
137187	41-002097	1025 PENINSULA AVE		SAN MATEO	P	1929	HIST.RES.	DOE-41-02-0025-0000	09/26/02		6Y
							PROJ.REVW.	FHWA020807A			09/26/02 6Y
137186	41-002096	1103 PENINSULA AVE		SAN MATEO	P	1929	HIST.RES.	DOE-41-02-0024-0000	09/26/02		6Y
							PROJ.REVW.	FHWA020807A			09/26/02 6Y
137185	41-002095	1107 PENINSULA AVE		SAN MATEO	P	1932	HIST.RES.	DOE-41-02-0023-0000	09/26/02		6Y
							PROJ.REVW.	FHWA020807A			09/26/02 6Y
137184	41-002094	1111 PENINSULA AVE		SAN MATEO	P	1932	HIST.RES.	DOE-41-02-0022-0000	09/26/02		6Y
							PROJ.REVW.	FHWA020807A			09/26/02 6Y
137183	41-002093	1121 PENINSULA AVE		SAN MATEO	P	1948	HIST.RES.	DOE-41-02-0021-0000	09/26/02		6Y
							PROJ.REVW.	FHWA020807A			09/26/02 6Y
008862	41-001130	807 PROSPECT ROW		SAN MATEO	P	1911	HIST.SURV.	4402-0052-0000			5S2
008863	41-001131	819 PROSPECT ROW		SAN MATEO	P	1920	HIST.SURV.	4402-0053-0000			5S2
008864	41-001132	825 PROSPECT ROW		SAN MATEO	P	1920	HIST.SURV.	4402-0054-0000			5S2
008865	41-001133	827 PROSPECT ROW		SAN MATEO	P	1920	HIST.SURV.	4402-0055-0000			5S2
008866	41-001134	831 PROSPECT ROW		SAN MATEO	P	1920	HIST.SURV.	4402-0056-0000			5S2
008867	41-001135	RAILROAD AVE	RAILROAD BRIDGE	SAN MATEO	P	1903	HIST.SURV.	4402-0057-0000			7N
008869	41-001137	RAILROAD AVE	RAILROAD BRIDGE	SAN MATEO	P	1903	HIST.SURV.	4402-0059-0000			7N
008870	41-001138	RAILROAD AVE	RAILROAD BRIDGE	SAN MATEO	P	1903	HIST.SURV.	4402-0060-0000			7N
008868	41-001136	RAILROAD AVE	RAILROAD BRIDGE	SAN MATEO	P	1903	HIST.SURV.	4402-0058-0000			7N
008875	41-001027	273 RAILROAD AVE	COMMERCIAL HOTEL SAINT JAMES HOTEL	SAN MATEO	P	1863	HIST.SURV.	4402-0013-0000			3S
064992	41-001285	240 RAMONA ST	RESIDENCE	SAN MATEO	U		PROJ.REVW.	HUD861030C	11/24/86		6Y
064759	41-001280	344 RAMONA ST	RESIDENCE	SAN MATEO	P	1934	PROJ.REVW.	HUD060420E	05/01/06		6Y
							PROJ.REVW.	HUD860618A	07/18/86		6Y
008747	41-001017	344 RAMONA ST		SAN MATEO	P	1910	PROJ.REVW.	HUD050609B	06/20/05		6Y
							PROJ.REVW.	HUD930416B	05/27/93		6Y
							HIST.SURV.	4402-0003-0000			7R
141892		348 RAMONA ST		SAN MATEO	P	1952	PROJ.REVW.	HUD060420F	05/01/06		6Y
							PROJ.REVW.	HUD050609A	06/20/05		6Y
							HIST.RES.	DOE-41-03-0006-0000	07/21/03		6Y
							PROJ.REVW.	HUD030625G	07/21/03		6Y
008927	41-001195	ROSEWOOD DR	SUBDIVISION ENTRANCE TOWERS	SAN MATEO	U	0	HIST.SURV.	4402-0082-0036			3D
008932	41-001200	104 ROSEWOOD DR	GLAZENWOOD	SAN MATEO	P	1921	HIST.SURV.	4402-0082-9999			3S
008918	41-001186	910 ROSEWOOD DR		SAN MATEO	P	1936	HIST.SURV.	4402-0082-0027			3D
008919	41-001187	914 ROSEWOOD DR		SAN MATEO	P	1929	HIST.SURV.	4402-0082-0028			3D
008920	41-001188	930 ROSEWOOD DR		SAN MATEO	P	1928	HIST.SURV.	4402-0082-0029			3D
008931	41-001199	932 ROSEWOOD DR		SAN MATEO	P	1948	HIST.SURV.	4402-0082-0040			7R
008921	41-001189	934 ROSEWOOD DR		SAN MATEO	P	1923	HIST.SURV.	4402-0082-0030			3D
008922	41-001190	940 ROSEWOOD DR		SAN MATEO	P	1924	HIST.SURV.	4402-0082-0031			3D
008923	41-001191	960 ROSEWOOD DR		SAN MATEO	P	1924	HIST.SURV.	4402-0082-0032			3D
008924	41-001192	964 ROSEWOOD DR		SAN MATEO	P	1925	HIST.SURV.	4402-0082-0033			3D
008925	41-001193	966 ROSEWOOD DR		SAN MATEO	P	1923	HIST.SURV.	4402-0082-0034			3D
008926	41-001194	980 ROSEWOOD DR		SAN MATEO	P	1925	HIST.SURV.	4402-0082-0035			3D

OFFICE OF HISTORIC PRESERVATION * * * Directory of Properties in the Historic Property Data File for SAN MATEO County.										Page 37	04-05-12	
PROPERTY-NUMBER	PRIMARY-#	STREET ADDRESS	NAMES	CITY NAME	OWN	YR-C	OHP-PROG.	PRG-REFERENCE-NUMBER	STAT-DAT	NRS	CRIT	
008956	41-001224	S B ST	HAYWARD PARK STREET MARKERS	SAN MATEO	UM	1910	HIST.SURV.	4402-0103-9999			7N	
008829	41-001097	22 S B ST	SAN MATEO DOWNTOWN	SAN MATEO	P	1890	HIST.SURV.	4402-0019-9999			3S	
008771	41-001039	22 S B ST		SAN MATEO	P	1931	HIST.SURV.	4402-0019-0001			3D	
008772	41-001040	34 S B ST		SAN MATEO	P	1897	HIST.SURV.	4402-0019-0002			3D	
008773	41-001041	100 S B ST	WISNOM BUILDING	SAN MATEO	P	1907	NAT.REG.	41-0025			7W	
							HIST.SURV.	4402-0019-0003			3D	
008774	41-001042	113 S B ST	SAN MATEO IOOF HALL / ODD FELLOWS	SAN MATEO	P	1891	HIST.SURV.	4402-0019-0004			3D	
008822	41-001090	114 S B ST		SAN MATEO	P	1923	HIST.SURV.	4402-0019-0062			7R	
008775	41-001043	116 S B ST		SAN MATEO	P	1923	HIST.SURV.	4402-0019-0005			3D	
008776	41-001044	129 S B ST		SAN MATEO	P	1928	HIST.SURV.	4402-0019-0006			3D	
008777	41-001045	130 S B ST		SAN MATEO	P	1907	HIST.SURV.	4402-0019-0007			3D	
008778	41-001046	139 S B ST		SAN MATEO	P	1900	HIST.SURV.	4402-0019-0008			3D	
008779	41-001047	147 S B ST		SAN MATEO	P	1905	HIST.SURV.	4402-0019-0009			3D	
008823	41-001091	159 S B ST		SAN MATEO	P	1925	HIST.SURV.	4402-0019-0063			7R	
008780	41-001048	164 S B ST	BANK OF SAN MATEO / NATIONAL BANK	SAN MATEO	P	1925	HIST.RES.	NPS-97000331-0000	04/24/97		1S AC	
							NAT.REG.	41-0017	04/08/96		3S AC	
							HIST.SURV.	4402-0019-0020			3B	
008781	41-001049	200 S B ST		SAN MATEO	P	1925	HIST.SURV.	4402-0019-0021			3D	
008782	41-001050	201 S B ST	HOUSE OF MERKEL, MERKEL BUILDING	SAN MATEO	P	1931	HIST.SURV.	4402-0019-0022			3B	
008783	41-001051	240 S B ST		SAN MATEO	P	1937	HIST.SURV.	4402-0019-0023			3D	
008784	41-001052	250 S B ST		SAN MATEO	P	1926	HIST.SURV.	4402-0019-0024			3D	
008785	41-001053	251 S B ST	LOUIS BUILDING	SAN MATEO	P	1923	HIST.SURV.	4402-0019-0025			3D	
008786	41-001054	270 S B ST		SAN MATEO	P	1925	HIST.SURV.	4402-0019-0026			3D	
008787	41-001055	301 S B ST		SAN MATEO	P	1912	HIST.SURV.	4402-0019-0027			3D	
008788	41-001056	316 S B ST		SAN MATEO	P	1907	HIST.SURV.	4402-0019-0028			3D	
008749	41-001019	505 S B ST		SAN MATEO	P	1927	HIST.SURV.	4402-0005-0000			5S2	
008750	41-001020	709 S B ST	LABOR TEMPLE	SAN MATEO	P	1918	HIST.SURV.	4402-0006-0000			3S	
008933	41-001201	818 S B ST		SAN MATEO	P	1911	HIST.SURV.	4402-0083-0000			5S2	
180315		525 S BAYSHORE BLVD	CHURCH OF CHRIST	SAN MATEO	P	1960	PROJ.REVW.	FCC100519A	10/12/10		6Y	
008970	41-001238	45 S CLAREMONT ST	SAN MATEO LUMBER COMPANY	SAN MATEO	P	1908	HIST.SURV.	4402-0117-0000			5S2	
080402	41-001452	111 S CLAREMONT ST		SAN MATEO	U	1910	PROJ.REVW.	HUD930209I	02/22/93		6Y	
065225	41-001297	119 S CLAREMONT ST	RESIDENCE	SAN MATEO	U		PROJ.REVW.	HUD870603A	07/02/87		6Y	
171394		134 S CLAREMONT ST	VANDOME HOTEL	SAN MATEO	P	1896	PROJ.REVW.	HUD080325C	04/21/08		6Y	
008755	41-001025	415 S CLAREMONT ST		SAN MATEO	P	1865	HIST.SURV.	4402-0011-0000			3S	
008756	41-001026	940 S CLAREMONT ST	PACIFIC GAS & ELECTRIC CO. SERVICE	SAN MATEO	P	1931	HIST.SURV.	4402-0012-0000			3S	
180464		1009 S CLAREMONT ST	CA-SFO0348A CALIFORNIA SECURITY	SAN MATEO	P	1948	PROJ.REVW.	FCC100621J	12/15/10		6Y	
008978	41-001246	2 S DELAWARE ST	WILLIAM H BROWN FAMILY HOUSE	SAN MATEO	P	1892	HIST.SURV.	4402-0125-0000			3S	
008979	41-001247	8 S DELAWARE ST		SAN MATEO	P	1880	HIST.SURV.	4402-0126-0000			7N	
008980	41-001248	19 S DELAWARE ST		SAN MATEO	P	1879	HIST.SURV.	4402-0127-0000			7N	
008981	41-001249	45 S DELAWARE ST	WILLIAM SANDS HOUSE	SAN MATEO	P	1866	HIST.SURV.	4402-0128-0000			3S	
083338	41-001457	501 S DELAWARE ST		SAN MATEO	P	1940	PROJ.REVW.	HUD930629D	08/02/93		6Y	
147645		2600 S DELAWARE ST	BAY MEADOWS	SAN MATEO	P	1934	NAT.REG.	41-0036	07/01/04		7W	
008882	41-001150	106 S EL CAMINO REAL	ROCHEX AND ROCHEX, COFFEE CRITIC	SAN MATEO	P	1936	HIST.SURV.	4402-0072-0000			7N	
008883	41-001151	212 S EL CAMINO REAL	CASA BAYWOOD	SAN MATEO	P	1928	HIST.SURV.	4402-0073-0000			3S	
008767	41-001036	300 S EL CAMINO REAL	EL CAMINO REAL BELL GUIDEPOST	SAN MATEO	U	1910	HIST.SURV.	4402-0156-0000			7N1	
							HIST.SURV.	4402-0018-0004			7R	
008768	41-001037	977 S EL CAMINO REAL	EL CAMINO REAL BELL GUIDEPOST	SAN MATEO	U	1910	HIST.SURV.	4402-0157-0000			7N1	
							HIST.SURV.	4402-0018-0005			7R	
008884	41-001152	2454 S EL CAMINO REAL		SAN MATEO	P	1937	HIST.SURV.	4402-0074-0000			3S	
072928	41-001406	3333 S EL CAMINO REAL	HILLSDALE SOUTHERN PACIFIC DEPOT S	SAN MATEO	P	1941	HIST.RES.	DOE-41-03-0007-0000	09/17/03		6Y	
							PROJ.REVW.	FCC030909D	09/17/03		6Y	
							HIST.RES.	DOE-41-91-0001-0000	09/03/91		6Y	
							PROJ.REVW.	UMTA910723A	09/03/91		6Y	
							HIST.SURV.	4403-0001-0000			7R	
008982	41-001250	229 S ELDORADO ST		SAN MATEO	P	1890	HIST.SURV.	4402-0129-0000			7N	
065218	41-001296	522 S ELDORADO ST	RESIDENCE	SAN MATEO	U		PROJ.REVW.	HUD870527A	06/23/87		6Y	

PROPERTY-NUMBER	PRIMARY-#	STREET ADDRESS	NAMES	CITY NAME	OWN	YR-C	OHP-PROG..	PRG-REFERENCE-NUMBER	STAT-DAT	NRS	CRIT
065204	41-001295	806 S ELDORADO ST	RESIDENCE	SAN MATEO	U		PROJ.REVW.	HUD870518A	06/10/87	6Y	
066397	41-001318	903 S ELDORADO ST	RESIDENTIAL REHABILITATION	SAN MATEO	U		PROJ.REVW.	HUD871214E	01/07/88	6Y	
008992	41-001260	924 S ELDORADO ST		SAN MATEO	P	1908	HIST.SURV.	4402-0139-0000		5S2	
008993	41-001261	938 S ELDORADO ST		SAN MATEO	P	1902	HIST.SURV.	4402-0140-0000		5S2	
070261	41-001386	946 S ELDORADO ST		SAN MATEO	U	1925	PROJ.REVW.	HUD910401M	05/08/91	6Y	
008789	41-001057	101 S ELLSWORTH AVE	CALIFORNIA AUTO ASSOCIATION, CREDI	SAN MATEO	P	1940	HIST.SURV.	4402-0019-0029		3D	
008819	41-001087	115 S ELLSWORTH AVE		SAN MATEO	P	1940	HIST.SURV.	4402-0019-0059	11/07/89	3D	A C
008790	41-001058	120 S ELLSWORTH AVE	SAN MATEO FIRE DEPARTMENT HEADQUAR	SAN MATEO	M	1939	HIST.SURV.	4402-0019-0030		3D	
008817	41-001085	213 S ELLSWORTH AVE		SAN MATEO	P	1917	HIST.SURV.	4402-0019-0057		7R	
008820	41-001088	243 S ELLSWORTH AVE		SAN MATEO	P	1937	HIST.SURV.	4402-0019-0060		7R	
079184	41-001445	210 S ELLSWORTH ST	U S POST MAIN OFFICE/SAN MATEO	SAN MATEO	P	1935	HIST.RES.	NPS-88000443-0000	04/18/88	1S	AC
							HIST.SURV.	4402-0152-0000	04/18/88	1S	AC
077512	41-001433	710 S FREMONT ST		SAN MATEO	U	1929	PROJ.REVW.	HUD920716D	08/21/92	6Y	
068186	41-001374	723 S FREMONT ST		SAN MATEO	U	1908	PROJ.REVW.	HUD900723K	08/21/90	6Y	
073953	41-001419	24 S GRANT ST		SAN MATEO	U	1940	PROJ.REVW.	HUD911025B	11/18/91	6Y	
074460	41-001424	103 S GRANT ST		SAN MATEO	U	1913	PROJ.REVW.	HUD920205C	03/05/92	6Y	
008994	41-001262	510 S GRANT ST		SAN MATEO	P	1907	HIST.SURV.	4402-0141-0000		3S	
077326	41-001428	525 S GRANT ST		SAN MATEO	U	1927	PROJ.REVW.	HUD920605Y	06/30/92	6Y	
137193		237 S IDAHO ST		SAN MATEO	P	1946	HIST.RES.	DOE-41-02-0031-0000	09/26/02	6Y	
							PROJ.REVW.	FHWA020807A	09/26/02	6Y	
008996	41-001264	510 S IDAHO ST		SAN MATEO	P	1929	HIST.SURV.	4402-0142-0002		3D	
008995	41-001263	510 S IDAHO ST		SAN MATEO	P	1929	HIST.SURV.	4402-0142-0001		3D	
008997	41-001265	510 S IDAHO ST		SAN MATEO	P	1929	HIST.SURV.	4402-0142-0003		3D	
009001	41-001269	510 S IDAHO ST		SAN MATEO	P	1929	HIST.SURV.	4402-0142-9999		3S	
008998	41-001266	512 S IDAHO ST		SAN MATEO	P	1929	HIST.SURV.	4402-0142-0004		3D	
009000	41-001268	512 S IDAHO ST		SAN MATEO	P	1929	HIST.SURV.	4402-0142-0006		3D	
008999	41-001267	512 S IDAHO ST		SAN MATEO	P	1929	HIST.SURV.	4402-0142-0005		3D	
008759	41-001029	100 S SAN MATEO DR	CHCH OF SAINT MATTHEW MILLS MEM HO	SAN MATEO	P	1914	HIST.SURV.	4402-0015-0000		7N	
067321	41-001349	320 SAN ANTONIO AVE		SAN MATEO	U		PROJ.REVW.	HUD900416C	04/25/90	6Y	
091149	41-001497	SAWYER CAMP RD	JEPSON LAUREL	SAN MATEO	U		HIST.RES.	SPHI-SMA-007	05/19/71	7L	
066138	41-001313	1448 SHAFTER ST		SAN MATEO	U		PROJ.REVW.	HUD890831D	09/22/89	6Y	
176130		2033 SHOREVIEW AVE		SAN MATEO	P	1952	PROJ.REVW.	HUD090619Y	07/09/09	6Y	
176131		2069 SHOREVIEW AVE		SAN MATEO	P	1950	PROJ.REVW.	HUD090619X	07/09/09	6Y	
176076		2017 SHORVIEW AVE		SAN MATEO	P	1956	PROJ.REVW.	HUD090617B	07/03/09	6Y	
089956	41-001481	SKYLINE BLVD	PORTOLA EXPEDITION CAMP #8 AT LEGU	SAN MATEO	U		HIST.RES.	SHL-0094-0000	03/29/33	7L	
118858	41-001882	SKYLINE BLVD	SKYLINE BOULEVARD BRIDGE	SAN MATEO	M	1923	HIST.RES.	DOE-41-97-0002-0000	06/02/97	6Y	
							PROJ.REVW.	FHWA970421A	06/02/97	6Y	
008745	41-001015	SR 101	BRIDGE #35-10	SAN MATEO	S	1928	HIST.SURV.	4402-0001-0000		7R	
008746	41-001016	SR 101	DEEP SLOUGH BRIDGE, BRIDGE #35-18	SAN MATEO	S	1930	HIST.SURV.	4402-0002-0000		7R	
065152	41-001291	19 ST JOHN CT		SAN MATEO	U		PROJ.REVW.	HUD870420E	04/23/87	6Y	
137195		1221 TERMINAL PL		SAN MATEO	P	1943	HIST.RES.	DOE-41-02-0033-0000	09/26/02	6Y	
							PROJ.REVW.	FHWA020807A	09/26/02	6Y	
137194		1227 TERMINAL PL		SAN MATEO	P	1943	HIST.RES.	DOE-41-02-0032-0000	09/26/02	6Y	
							PROJ.REVW.	FHWA020807A	09/26/02	6Y	
137196		1235 TERMINAL PL		SAN MATEO	P	1943	HIST.RES.	DOE-41-02-0034-0000	09/26/02	6Y	
							PROJ.REVW.	FHWA020807A	09/26/02	6Y	
137197		1236 TERMINAL PL		SAN MATEO	P	1943	HIST.RES.	DOE-41-02-0035-0000	09/26/02	6Y	
							PROJ.REVW.	FHWA020807A	09/26/02	6Y	
185822		18 THOMAS CT		SAN MATEO	P	1950	PROJ.REVW.	HUD100301L	03/24/10	6Y	
008877	41-001145	225 TILTON AVE	CONGREGATIONAL CHURCH OF SAN MATEO	SAN MATEO	P	1922	HIST.SURV.	4402-0067-0000		3S	
077328	41-001429	402 TILTON AVE		SAN MATEO	U	1905	PROJ.REVW.	HUD920605Z	06/30/92	6Y	
008987	41-001255	700 TILTON AVE	YOKOHAMA LAUNDRY	SAN MATEO	P	1900	HIST.SURV.	4402-0134-0000		7N	
008879	41-001147	458 TURNER TERRACE		SAN MATEO	P	1908	HIST.SURV.	4402-0069-0000		5S2	
091164	41-001505	400 UPLANDS DR	TEMPLETON CROCKER HOME 'UPLANDS'	SAN MATEO	U	1917	HIST.RES.	SPHI-SMA-018	05/19/71	7L	
008878	41-001146	222 VILLA TERRACE		SAN MATEO	P	1910	HIST.SURV.	4402-0068-0000		7N	
066604	41-001329	325 VILLA TERRACE	TRANSI HOUSING	SAN MATEO	U		PROJ.REVW.	HUD880506L	05/10/88	6Y	

OFFICE OF HISTORIC PRESERVATION * * * Directory of Properties in the Historic Property Data File for SAN MATEO County.										Page 39	04-05-12	
PROPERTY-NUMBER	PRIMARY-#	STREET ADDRESS	NAMES	CITY NAME	OWN	YR-C	OHP-PROG..	PRG-REFERENCE-NUMBER	STAT-DAT	NRS	CRIT	
065065	41-001289	219 W 25TH AVE	RESIDENCE	SAN MATEO	U		PROJ.REVW.	HUD870211G	03/02/87	6Y		
008891	41-001159	222 W 39TH AVE	SAN MATEO COUNTY COMMUNITY HOSPITA	SAN MATEO	C	1920	HIST.SURV.	4402-0081-0000		5S2		
084220	41-001458	826 W GRANT PL		SAN MATEO	P	1939	PROJ.REVW.	HUD930813A	09/17/93	6Y		
176906		1673 WASHINGTON ST		SAN MATEO	P	1956	PROJ.REVW.	HUD090914C	10/05/09	6Y		
066896	41-001337	608 WOODSIDE WY		SAN MATEO	U		PROJ.REVW.	HUD890920F	10/19/89	6Y		
180229		CANADA RD	SOUTH CRYSTAL SPRINGS COTTAGE-UPPE	(VIC) SAN MATEO	P	1891	PROJ.REVW.	COE071001A	10/07/10	2S2		
114962	41-001820 41-001375	CRYSTAL SPRINGS RD	BRIDGE #35C-42 / CRYSTAL SPRINGS R	(VIC) SAN MATEO	C	1901	HIST.RES.	DOE-41-86-0002-0000	10/19/86	2S2	C	
137192		MONTE DIABLO AVE	MONTE DIABLO AVENUE PEDESTRIAN OVE	(VIC) SAN MATEO	S	1952	HIST.RES.	DOE-41-02-0030-0000	09/26/02	6Y		
137189	41-002099	PENINSULA AVE	PENINSULA AVENUE OVERPASS	(VIC) SAN MATEO	S	1947	HIST.RES.	DOE-41-02-0027-0000	09/26/02	6Y		
138559		TOWER RD	HILLCREST JUVENILE CENTER	(VIC) SAN MATEO	C	1947	HIST.RES.	DOE-41-03-0003-0000	03/07/03	6Y		
							PROJ.REVW.	DOJ020627C	03/07/03	6Y		
117034	41-001873		MILLBRAE MANOR	SOUTH SAN FRANCIS Millbrae	U	1940	HIST.RES.	DOE-41-96-0164-0000	04/18/96	6Y		
							PROJ.REVW.	UMTA900828A	04/18/96	6Y		
117037	41-001876		SAN BRUNO PARK	SOUTH SAN FRANCIS San Bruno	U	1905	HIST.RES.	DOE-41-96-0167-0000	04/18/96	6Y		
							PROJ.REVW.	UMT900828A	04/18/96	6Y		
115155	41-001833		BUILDING C, AIR STATION SAN FRANCI	SOUTH SAN FRANCIS	F	1968	HIST.RES.	DOE-41-98-0013-0000	04/16/98	6Y		
							PROJ.REVW.	USCG980318A	04/16/98	6Y		
118795	41-001879		AIR STATION SAN FRANCISCO	SOUTH SAN FRANCIS	F	1941	HIST.RES.	DOE-38-98-0018-9999	10/19/98	2S2	AC	
							PROJ.REVW.	USCG980828A	10/19/98	2S2	AC	
117038	41-001877		SOUTHERN PACIFIC RAILROAD TRACKS	SOUTH SAN FRANCIS	U	1864	HIST.RES.	DOE-41-96-0168-0000	04/18/96	6Y		
							PROJ.REVW.	UMTA900828A	04/18/96	6Y		
176521			SAN BRUNO SPUR	SOUTH SAN FRANCIS	P		PROJ.REVW.	FTA040913A	08/06/07	6Y		
005479	41-000849	527 1ST LANE	PIERRE LAUCHERE HOME	SOUTH SAN FRANCIS	P	1900	HIST.SURV.	4080-0035-0000		5S2		
101767	41-001661	101 1ST ST		SOUTH SAN FRANCIS	P	1930	HIST.RES.	DOE-41-96-0073-0000	04/18/96	6Y		
							PROJ.REVW.	UMTA900828A	04/18/96	6Y		
176517		AIRPORT BLVD	CALTRANS SOUTH SAN FRANCISCO MAINT	SOUTH SAN FRANCIS	S	1955	PROJ.REVW.	FTA040913A	08/06/07	6Y		
176519		200 AIRPORT BLVD		SOUTH SAN FRANCIS	P	1946	PROJ.REVW.	FTA040913A	08/06/07	6Y		
176518		206 AIRPORT BLVD		SOUTH SAN FRANCIS	P	1954	PROJ.REVW.	FTA040913A	08/06/07	6Y		
070454	41-001396	305 AIRPORT BLVD		SOUTH SAN FRANCIS	U	1929	PROJ.REVW.	HUD910520D	06/13/91	6Y		
072427	41-001401	309 AIRPORT BLVD		SOUTH SAN FRANCIS	U	1929	PROJ.REVW.	HUD910614E	07/11/91	6Y		
005443	41-000813	421 AIRPORT BLVD	CENTRAL HOTEL, OLIVER'S BOILED STE	SOUTH SAN FRANCIS	P	1895	HIST.SURV.	4080-0001-0000		7R		
005444	41-000814	725 AIRPORT BLVD	GRAND HOTEL	SOUTH SAN FRANCIS	P	1893	PROJ.REVW.	HUD970123G	03/26/97	6Y		
							HIST.SURV.	4080-0002-0000		7N		
107181	41-001812	739 AIRPORT BLVD		SOUTH SAN FRANCIS	P	1912	PROJ.REVW.	HUD970123G	03/26/97	6Y		
005641	41-001011	AIRPORT RD	SOUTHERN PACIFIC RAILROAD DEPOT	SOUTH SAN FRANCIS	P	1933	HIST.SURV.	4080-0137-0000		3S		
068518	41-001377	217 ASPEN AVE		SOUTH SAN FRANCIS	U	1910	PROJ.REVW.	HUD900810C	09/24/90	6Y		
101752	41-001652	114 B ST		SOUTH SAN FRANCIS	P	1930	HIST.RES.	DOE-41-96-0062-0000	04/18/96	6Y		
							PROJ.REVW.	UMTA900828A	04/18/96	6Y		
101753	41-001653	116 B ST		SOUTH SAN FRANCIS	P	1950	HIST.RES.	DOE-41-96-0063-0000	04/18/96	6Y		
							PROJ.REVW.	UMTA900828A	04/18/96	6Y		
101754	41-001654	132 B ST		SOUTH SAN FRANCIS	P	1915	HIST.RES.	DOE-41-96-0064-0000	04/18/96	6Y		
							PROJ.REVW.	UMTA900828A	04/18/96	6Y		
101755	41-001655	136 B ST		SOUTH SAN FRANCIS	P	1945	HIST.RES.	DOE-41-96-0065-0000	04/18/96	6Y		
							PROJ.REVW.	UMTA900828A	04/18/96	6Y		
101756	41-001656	140 B ST		SOUTH SAN FRANCIS	P	1945	HIST.RES.	DOE-41-96-0066-0000	04/18/96	6Y		
							PROJ.REVW.	UMTA900828A	04/18/96	6Y		
005449	41-000819	BADEN AVE	MATCHED RESIDENCES	SOUTH SAN FRANCIS	P	1895	HIST.SURV.	4080-0005-9999		3S		
005445	41-000815	314 BADEN AVE	BERTUCELLI HOUSE	SOUTH SAN FRANCIS	P	1912	HIST.SURV.	4080-0003-0000		5S2		
005446	41-000816	323 BADEN AVE	BUTCHER HALL	SOUTH SAN FRANCIS	P	1893	HIST.SURV.	4080-0004-0000		5S2		

PROPERTY-NUMBER	PRIMARY-#	STREET ADDRESS	NAMES	CITY NAME	OWN	YR-C	OHP-PROG.	PRG-REFERENCE-NUMBER	STAT-DAT	NRS	CRIT
005447	41-000817	349 BADEN AVE	BONALANZA RESIDENCE, ART GALLERY	SOUTH SAN FRANCIS	P	1895	HIST.SURV.	4080-0005-0001			3D
005448	41-000818	351 BADEN AVE		SOUTH SAN FRANCIS	P	1895	HIST.SURV.	4080-0005-0002			3D
005450	41-000820	414 BADEN AVE	LAUCHERE (PIERRE) HOUSE	SOUTH SAN FRANCIS	P	1915	HIST.SURV.	4080-0006-0000			7R
005451	41-000821	423 BADEN AVE	ERNEST GALLI RESIDENCE	SOUTH SAN FRANCIS	P	1895	HIST.SURV.	4080-0007-0000			5S2
065474	41-001304	427 BADEN AVE		SOUTH SAN FRANCIS	U		PROJ.REVW.	HUD881007A	11/09/88		6Y
005452	41-000822	428 BADEN AVE	PIERRE FOURIE RESIDENCE	SOUTH SAN FRANCIS	P	1913	HIST.SURV.	4080-0008-0000			7R
005453	41-000823	440 BADEN AVE	SHERINS MARKET	SOUTH SAN FRANCIS	P	1920	HIST.SURV.	4080-0009-0000			5S2
005454	41-000824	444 BADEN AVE	GIOVANNE BORTOLI RESIDENCE	SOUTH SAN FRANCIS	P	1900	HIST.SURV.	4080-0010-0000			5S2
005455	41-000825	470 BADEN AVE	MANUAL SILVERIA RESIDENCE	SOUTH SAN FRANCIS	P	1915	HIST.SURV.	4080-0011-0000			7R
005456	41-000826	626 BADEN AVE	BUNGALOW	SOUTH SAN FRANCIS	P	1913	HIST.SURV.	4080-0012-0000			3S
005457	41-000827	643 BADEN AVE		SOUTH SAN FRANCIS	P	1885	HIST.SURV.	4080-0013-0000			7N
005458	41-000828	805 BADEN AVE		SOUTH SAN FRANCIS	P	1936	HIST.SURV.	4080-0014-0000			5S2
114484	41-001818	195 BELLE AIR RD	SSF/SB WQCP- VACUATOR TANK #1	SOUTH SAN FRANCIS	M	1962	HIST.RES.	DOE-41-98-0002-0000	02/09/98		6Y
							PROJ.REVW.	EPA980129A	02/09/98		6Y
114488	41-001822	195 BELLE AIR RD	SSF/SB WQCP- DIGESTER TANK #1	SOUTH SAN FRANCIS	M	1952	HIST.RES.	DOE-41-98-0006-0000	02/09/98		6Y
							PROJ.REVW.	EPA980129A	02/09/98		6Y
114485	41-001819	195 BELLE AIR RD	SSF/SB WQCP- VACUATOR TANK NO.2	SOUTH SAN FRANCIS	M	1952	HIST.RES.	DOE-41-98-0003-0000	02/09/98		6Y
							PROJ.REVW.	EPA980129A	02/09/98		6Y
114487	41-001821	195 BELLE AIR RD	SSF/SB WQCP- RAIL TRACKS	SOUTH SAN FRANCIS	M	1952	HIST.RES.	DOE-41-98-0005-0000	02/09/98		6Y
							PROJ.REVW.	EPA980129A	02/09/98		6Y
114486	41-001820	195 BELLE AIR RD	SSF/SB WQCP- CHLORINE CONTACT TANK	SOUTH SAN FRANCIS	M	1962	HIST.RES.	DOE-41-98-0004-0000	02/09/98		6Y
							PROJ.REVW.	EPA980129A	02/09/98		6Y
114492	41-001825	195 BELLE AIR RD	SSF/SB WQCP- MAINTENANCE BUILDING	SOUTH SAN FRANCIS	M	1978	HIST.RES.	DOE-41-98-0009-0000	02/09/98		6Y
							PROJ.REVW.	EPA980129A	02/09/98		6Y
114496	41-001828	195 BELLE AIR RD	SSF/SB WQCP- TILLO BUILDING NORTH	SOUTH SAN FRANCIS	M	1978	HIST.RES.	DOE-41-98-0012-0000	02/09/98		6Y
							PROJ.REVW.	EPA980129A	02/09/98		6Y
114494	41-001826	195 BELLE AIR RD	SSF/SB WQCP- GARAGE, SHOP, AND STO	SOUTH SAN FRANCIS	M	1978	HIST.RES.	DOE-41-98-0010-0000	02/09/98		6Y
							PROJ.REVW.	EPA980129A	02/09/98		6Y
114490	41-001824	195 BELLE AIR RD	SSF/SB WQCP- SLUDGE CONDITIONING T	SOUTH SAN FRANCIS	M	1962	HIST.RES.	DOE-41-98-0008-0000	02/09/98		6Y
							PROJ.REVW.	EPA980129A	02/09/98		6Y
114489	41-001823	195 BELLE AIR RD	SSF/SB WQCP- RAS DIVERSION BOX	SOUTH SAN FRANCIS	M	1962	HIST.RES.	DOE-41-98-0007-0000	02/09/98		6Y
							PROJ.REVW.	EPA980129A	02/09/98		6Y
114495	41-001827	195 BELLE AIR RD	SSF/SB WQCP- MIXED LIQUOR CHANNEL	SOUTH SAN FRANCIS	M	1952	HIST.RES.	DOE-41-98-0011-0000	02/09/98		6Y
							PROJ.REVW.	EPA980129A	02/09/98		6Y
114483	41-001817	195 BELLE AIR RD	SSF/SB WQCP- VACUATOR CONTROL BUIL	SOUTH SAN FRANCIS	M	1952	HIST.RES.	DOE-41-98-0001-0000	02/09/98		6Y
							PROJ.REVW.	EPA980129A	02/09/98		6Y
131176		127 BUXTON AVE		SOUTH SAN FRANCIS	P	1951	HIST.RES.	DOE-38-02-0001-0000	05/02/02		6Y
							PROJ.REVW.	HUD020429B	05/02/02		6Y
117023	41-001862	301 CEDAR ST		SOUTH SAN FRANCIS	U	1927	HIST.RES.	DOE-41-96-0153-0000	04/18/96		6Y
							PROJ.REVW.	UMTA900828A	04/18/96		6Y
005459	41-000829	111 CHESTNUT AVE		SOUTH SAN FRANCIS	P	1910	HIST.SURV.	4080-0015-0000			7R
005460	41-000830	337 COMMERCIAL AVE		SOUTH SAN FRANCIS	P	1897	HIST.SURV.	4080-0016-0000			7N
005461	41-000831	338 COMMERCIAL AVE		SOUTH SAN FRANCIS	P	1909	HIST.SURV.	4080-0017-0000			5S2
005462	41-000832	340 COMMERCIAL AVE		SOUTH SAN FRANCIS	P	1909	HIST.SURV.	4080-0018-0000			5S2
005463	41-000833	344 COMMERCIAL AVE		SOUTH SAN FRANCIS	P	1909	HIST.SURV.	4080-0019-0000			7R
005464	41-000834	411 COMMERCIAL AVE		SOUTH SAN FRANCIS	P	1900	HIST.SURV.	4080-0020-0000			7R
005465	41-000835	415 COMMERCIAL AVE		SOUTH SAN FRANCIS	P	1900	HIST.SURV.	4080-0021-0000			7R
005466	41-000836	417 COMMERCIAL AVE		SOUTH SAN FRANCIS	P	1900	HIST.SURV.	4080-0022-0000			7R
005467	41-000837	429 COMMERCIAL AVE		SOUTH SAN FRANCIS	P	1900	HIST.SURV.	4080-0023-0000			7R
005468	41-000838	435 COMMERCIAL AVE	C. J. EMPINA HOME	SOUTH SAN FRANCIS	P	1900	HIST.SURV.	4080-0024-0000			7R
156585		208 COUNTRY CLUB DR		SOUTH SAN FRANCIS	P	1952	PROJ.REVW.	FCC051013E	11/03/05		6Y
082786	41-001455	216 CYPRESS AVE	216-20 CYPRESS AVE	SOUTH SAN FRANCIS	P	1940	PROJ.REVW.	HUD930519F	07/09/93		6Y
107699	41-001813	421 CYPRESS AVE	LIBERTY HOTEL	SOUTH SAN FRANCIS	P	1926	PROJ.REVW.	HUD970312A	04/10/97		6Y
005469	41-000839	421 CYPRUS AVE	BURTOLUCCI'S	SOUTH SAN FRANCIS	P	1926	HIST.SURV.	4080-0025-0000			5S2
005470	41-000840	505 CYPRUS AVE	INDUSTRIAL HOTEL	SOUTH SAN FRANCIS	P	1915	HIST.SURV.	4080-0026-0000			5S2

PROPERTY-NUMBER	PRIMARY-#	STREET ADDRESS.....	NAMES.....	CITY NAME.....	OWN	YR-C	OHP-PROG..	PRG-REFERENCE-NUMBER	STAT-DAT	NRS	CRIT
005471	41-000841	713 CYPRUS AVE		SOUTH SAN FRANCIS	P	1890	HIST.SURV.	4080-0027-0000			5S2
176516		DUBUQUE AVE	SOUTH SAN FRANCISCO FREIGHT SPUR A	SOUTH SAN FRANCIS	D	1948	PROJ.REVW.	FTA040913A	08/06/07		6Y
005514	41-000884	450 E GRAND AVE	W. P. FULLER & COMPANY PAINT PLANT	SOUTH SAN FRANCIS	P	1898	HIST.SURV.	4080-0070-9999			7N
117026	41-001865	100 EL CAMINO REAL		SOUTH SAN FRANCIS	U	1910	HIST.RES.	DOE-41-96-0156-0000	04/18/96		6Y
							PROJ.REVW.	UMTA900828A	04/18/96		6Y
117035	41-001874	190 EL CAMINO REAL		SOUTH SAN FRANCIS	U	1940	HIST.RES.	DOE-41-96-0165-0000	04/18/96		6Y
							PROJ.REVW.	UMTA900828A	04/18/96		6Y
005472	41-000842	900 EL CAMINO REAL	FAIRWAY CLUB	SOUTH SAN FRANCIS	P	1912	PROJ.REVW.	HUD930120C	02/10/93		6Y
							HIST.SURV.	4080-0028-0000			7R
101757	41-001657	1171 EL CAMINO REAL		SOUTH SAN FRANCIS	P	1895	HIST.RES.	DOE-41-96-0068-0000	04/18/96		6Y
	P-41-000389						PROJ.REVW.	UMTA900828A	04/18/96		6Y
005473	41-000843	1410 EL CAMINO REAL	WILDWOOD	SOUTH SAN FRANCIS	P	1946	HIST.RES.	DOE-41-96-0067-0000	04/18/96		6Y
	P-41-000388						PROJ.REVW.	UMTA900828A	04/18/96		6Y
							HIST.SURV.	4080-0029-0000	05/01/86		7R
091166	41-001506	EUCALYPTUS AVE	W.J. MARTIN HOME	SOUTH SAN FRANCIS	U	1892	HIST.RES.	SPHI-SMA-020	01/19/72		7L
005474	41-000844	201 EUCALYPTUS AVE	DENNING HOUSE	SOUTH SAN FRANCIS	P	1920	HIST.SURV.	4080-0030-0000			7R
005475	41-000845	210 EUCALYPTUS AVE	SPANGLER HOUSE	SOUTH SAN FRANCIS	P	1916	HIST.SURV.	4080-0031-0000			5S2
005476	41-000846	211 EUCALYPTUS AVE		SOUTH SAN FRANCIS	P	1916	HIST.SURV.	4080-0032-0000			5S2
005477	41-000847	311 EUCALYPTUS AVE	HYNDING HOME	SOUTH SAN FRANCIS	P	1905	HIST.SURV.	4080-0033-0000			5S2
005478	41-000848	410 EUCALYPTUS AVE	MITCHELL HOUSE	SOUTH SAN FRANCIS	P	1901	HIST.SURV.	4080-0034-0000			5S2
101738	41-001638	101 FRANCISCO DR		SOUTH SAN FRANCIS	P	1948	HIST.RES.	DOE-41-96-0048-0000	04/18/96		6Y
							PROJ.REVW.	UMTA900828A	04/18/96		6Y
101739	41-001639	103 FRANCISCO DR		SOUTH SAN FRANCIS	P	1948	HIST.RES.	DOE-41-96-0049-0000	04/18/96		6Y
							PROJ.REVW.	UMTA900828A	04/18/96		6Y
101740	41-001640	105 FRANCISCO DR		SOUTH SAN FRANCIS	P	1948	HIST.RES.	DOE-41-96-0050-0000	04/18/96		6Y
							PROJ.REVW.	UMTA900828A	04/18/96		6Y
101741	41-001641	107 FRANCISCO DR		SOUTH SAN FRANCIS	P	1948	HIST.RES.	DOE-41-96-0051-0000	04/18/96		6Y
							PROJ.REVW.	UMTA900828A	04/18/96		6Y
101742	41-001642	109 FRANCISCO DR		SOUTH SAN FRANCIS	P	1948	HIST.RES.	DOE-41-96-0052-0000	04/18/96		6Y
							PROJ.REVW.	UMTA900828A	04/18/96		6Y
101743	41-001643	111 FRANCISCO DR		SOUTH SAN FRANCIS	P	1948	HIST.RES.	DOE-41-96-0053-0000	04/18/96		6Y
							PROJ.REVW.	UMTA900828A	04/18/96		6Y
101744	41-001644	113 FRANCISCO DR		SOUTH SAN FRANCIS	P	1948	HIST.RES.	DOE-41-96-0054-0000	04/18/96		6Y
							PROJ.REVW.	UMTA900828A	04/18/96		6Y
101745	41-001645	115 FRANCISCO DR		SOUTH SAN FRANCIS	P	1948	HIST.RES.	DOE-41-96-0055-0000	04/18/96		6Y
							PROJ.REVW.	UMTA900828A	04/18/96		6Y
101746	41-001646	117 FRANCISCO DR		SOUTH SAN FRANCIS	P	1948	HIST.RES.	DOE-41-96-0056-0000	04/18/96		6Y
							PROJ.REVW.	UMTA900828A	04/18/96		6Y
101747	41-001647	119 FRANCISCO DR		SOUTH SAN FRANCIS	P	1948	HIST.RES.	DOE-41-96-0057-0000	04/18/96		6Y
							PROJ.REVW.	UMTA900828A	04/18/96		6Y
101748	41-001648	121 FRANCISCO DR		SOUTH SAN FRANCIS	P	1948	HIST.RES.	DOE-41-96-0058-0000	04/18/96		6Y
							PROJ.REVW.	UMTA900828A	04/18/96		6Y
101749	41-001649	123 FRANCISCO DR		SOUTH SAN FRANCIS	P	1948	HIST.RES.	DOE-41-96-0059-0000	04/18/96		6Y
							PROJ.REVW.	UMTA900828A	04/18/96		6Y
145323		GRAND AVE	GRAND AVENUE COMMERCIAL HISTORIC D	SOUTH SAN FRANCIS	P	1891	HIST.SURV.	4080-0136-9999	04/01/86		3S
005481	41-000851	GRAND AVE	MARTIN MEMORIAL FOUNTAIN	SOUTH SAN FRANCIS	M	1926	HIST.SURV.	4080-0037-0000			7N
005587	41-000957	108 GRAND AVE	MERRIAM BLOCK	SOUTH SAN FRANCIS	P	1891	HIST.SURV.	4080-0136-0001			7N
066727	41-001333	113 GRAND AVE	COMMERCIAL REHABILITATION	SOUTH SAN FRANCIS	U		PROJ.REVW.	HUD930519E	07/09/93		6Y
							PROJ.REVW.	HUD880404L	07/14/88		
005588	41-000958	115 GRAND AVE	CHINA RESTAURANT	SOUTH SAN FRANCIS	P	1918	HIST.SURV.	4080-0136-0002			5D2
005589	41-000959	200 GRAND AVE	MARIO'S STATES TAVERN	SOUTH SAN FRANCIS	P	1898	PROJ.REVW.	HUD880404J	08/29/88		6Y
							HIST.SURV.	4080-0136-0003			7N
005598	41-000968	201 GRAND AVE		SOUTH SAN FRANCIS	P	1907	HIST.SURV.	4080-0136-0012			7N
066603	41-001328	202 GRAND AVE	COMMERCIAL REHABILITATION	SOUTH SAN FRANCIS	U		PROJ.REVW.	HUD880404J	05/04/88		6Y

OFFICE OF HISTORIC PRESERVATION * * * Directory of Properties in the Historic Property Data File for SAN MATEO County.										Page 42	04-05-12	
PROPERTY-NUMBER	PRIMARY-#	STREET-ADDRESS	NAMES	CITY-NAME	OWN	YR-C	OHP-PROG..	PRG-REFERENCE-NUMBER	STAT-DAT	NRS	CRIT	
005599	41-000969	205 GRAND AVE	MARIA'S RESTAURANT	SOUTH SAN FRANCIS	P	1907	HIST.SURV.	4080-0136-0013		7N		
005590	41-000960	206 GRAND AVE	RAILROAD STATION COCKTAILS	SOUTH SAN FRANCIS	P	1906	HIST.SURV.	4080-0136-0004		7N		
071150	41-001397	219 GRAND AVE		SOUTH SAN FRANCIS	U	1914	PROJ.REVW.	HUD910515A	06/19/91	6Y		
005600	41-000970	219 GRAND AVE	FIVE BROTHERS SALOON	SOUTH SAN FRANCIS	P	1914	HIST.RES.	DOE-41-99-0004-0000	03/17/99	6Y		
							PROJ.REVW.	HUD990225Z	03/27/99	6Y		
							HIST.SURV.	4080-0136-0014		7R		
005601	41-000971	223 GRAND AVE	LIND'S STORE, MEXICO TIPICO RESTAU	SOUTH SAN FRANCIS	P	1910	HIST.SURV.	4080-0136-0015		7N		
005591	41-000961	224 GRAND AVE	SUN DIAL CAFE	SOUTH SAN FRANCIS	P	1900	HIST.SURV.	4080-0136-0005		7R		
005592	41-000962	230 GRAND AVE	WEST HOTEL / SENIOR CENTER	SOUTH SAN FRANCIS	P	1906	HIST.RES.	DOE-41-93-0002-0001	02/11/93	2D2	AC	
							PROJ.REVW.	HUD930120a	02/11/93	2D2	AC	
							HIST.SURV.	4080-0136-0006		7N		
005602	41-000972	231 GRAND AVE	JENNING'S PHARMACY, LIBERTY BANK	SOUTH SAN FRANCIS	P	1915	HIST.SURV.	4080-0136-0016		7N		
005593	41-000963	232 GRAND AVE		SOUTH SAN FRANCIS	P	1924	HIST.RES.	DOE-41-93-0002-0002	02/11/93	2D2	AC	
							PROJ.REVW.	HUD930120b	02/11/93	2D2	AC	
							HIST.SURV.	4080-0136-0007		7N		
005594	41-000964	238 GRAND AVE	COUNTRY COTTAGE CAFE	SOUTH SAN FRANCIS	P	1910	HIST.SURV.	4080-0136-0008		7N		
095109	41-001527	238 GRAND AVE		SOUTH SAN FRANCIS	P	1907	PROJ.REVW.	HUD950208E	03/27/95	6Y		
005595	41-000965	240 GRAND AVE	GIFPRA BUILDING	SOUTH SAN FRANCIS	P	1907	HIST.SURV.	4080-0136-0009		7N		
005603	41-000973	249 GRAND AVE	TOPPERS	SOUTH SAN FRANCIS	P	1907	HIST.SURV.	4080-0136-0017		7N		
005596	41-000966	250 GRAND AVE	CITIZEN'S BANK/WELTE'S BAR	SOUTH SAN FRANCIS	P	1907	HIST.SURV.	4080-0136-0010		7N		
005597	41-000967	256 GRAND AVE	METROPOLITAN HALL	SOUTH SAN FRANCIS	P	1912	HIST.SURV.	4080-0136-0011		7R		
005604	41-000974	257 GRAND AVE		SOUTH SAN FRANCIS	P	1925	HIST.SURV.	4080-0136-0018		7R		
082784	41-001454	262 GRAND AVE		SOUTH SAN FRANCIS	P	1920	PROJ.REVW.	HUD930519D	07/09/93	6Y		
005605	41-000975	265 GRAND AVE	MARTIN BUILDING, METROPOLITAN HOTE	SOUTH SAN FRANCIS	P	1912	HIST.RES.	NPS-97000043-0000	02/14/97	1S	A	
							NAT.REG.	41-0018	02/14/97	1S	A	
							TAX.CERT.	537.9-41-0004	06/14/00	1S	A	
							HIST.RES.	DOE-41-90-0023-0000	07/31/90	2S2	AC	
							PROJ.REVW.	HUD900625J	07/31/90	2S2	AC	
							HIST.SURV.	4080-0136-0019		3S		
005606	41-000976	300 GRAND AVE	BANK OF SOUTH SAN FRANCISCO	SOUTH SAN FRANCIS	P	1905	HIST.SURV.	4080-0136-0020		3S		
005607	41-000977	306 GRAND AVE	SCIANDRIS HARDWARE	SOUTH SAN FRANCIS	P	1920	HIST.SURV.	4080-0136-0021		7N		
005622	41-000992	307 GRAND AVE		SOUTH SAN FRANCIS	P	1899	HIST.RES.	DOE-41-92-0002-0000	07/28/92	2S2	AC	
							PROJ.REVW.	HUD920727A	07/28/92	2S2	AC	
							HIST.SURV.	4080-0136-0036		3S		
005608	41-000978	316 GRAND AVE		SOUTH SAN FRANCIS	P	1907	PROJ.REVW.	HUD910515B	06/19/91	6Y		
							HIST.SURV.	4080-0136-0022		7N		
005623	41-000993	317 GRAND AVE		SOUTH SAN FRANCIS	P	1925	HIST.SURV.	4080-0136-0037		7R		
005609	41-000979	320 GRAND AVE	McCUEN BUILDING	SOUTH SAN FRANCIS	P	1899	HIST.SURV.	4080-0136-0023		7N		
005624	41-000994	321 GRAND AVE		SOUTH SAN FRANCIS	P	1925	HIST.SURV.	4080-0136-0038		5D2		
005610	41-000980	324 GRAND AVE	SANITARY BAKERY	SOUTH SAN FRANCIS	P	1909	HIST.SURV.	4080-0136-0024		7N		
065980	41-001310	328 GRAND AVE	GALLI BLDG	SOUTH SAN FRANCIS	U		HIST.RES.	DOE-41-89-0005-0000	07/27/89	2S2	AC	
							PROJ.REVW.	HUD890627P	07/27/89	2S2	AC	
005625	41-000995	329 GRAND AVE		SOUTH SAN FRANCIS	P	1920	HIST.SURV.	4080-0136-0039		7R		
005611	41-000981	330 GRAND AVE		SOUTH SAN FRANCIS	P	1895	HIST.SURV.	4080-0136-0025		3S		
005626	41-000996	331 GRAND AVE		SOUTH SAN FRANCIS	P	1920	HIST.SURV.	4080-0136-0040		7R		
005627	41-000997	333 GRAND AVE		SOUTH SAN FRANCIS	P	1910	PROJ.REVW.	HUD060717F	07/18/06	6Y		
							PROJ.REVW.	HUD910618D	07/17/91	6Y		
							HIST.SURV.	4080-0136-0041		5D2		
005612	41-000982	334 GRAND AVE		SOUTH SAN FRANCIS	P	1920	HIST.SURV.	4080-0136-0026		7R		
005613	41-000983	336 GRAND AVE		SOUTH SAN FRANCIS	P	1920	HIST.SURV.	4080-0136-0027		7R		
005614	41-000984	340 GRAND AVE		SOUTH SAN FRANCIS	P	1924	HIST.SURV.	4080-0136-0028		7N		
005615	41-000985	348 GRAND AVE		SOUTH SAN FRANCIS	P	1924	HIST.SURV.	4080-0136-0029		7N		
067038	41-001342	349 GRAND AVE	STRUCTURE REHABILITATION	SOUTH SAN FRANCIS	U		PROJ.REVW.	HUD891207C	01/09/90	6Y		
005616	41-000986	352 GRAND AVE		SOUTH SAN FRANCIS	P	1924	HIST.SURV.	4080-0136-0030		7N		
005617	41-000987	354 GRAND AVE		SOUTH SAN FRANCIS	P	1924	HIST.SURV.	4080-0136-0031		7R		
005618	41-000988	356 GRAND AVE		SOUTH SAN FRANCIS	P	1965	HIST.SURV.	4080-0136-0032		7R		

OFFICE OF HISTORIC PRESERVATION * * * Directory of Properties in the Historic Property Data File for SAN MATEO County.										Page 43	04-05-12
PROPERTY-NUMBER	PRIMARY-#	STREET ADDRESS	NAMES	CITY NAME	OWN	YR-C	OHP-PROG..	PRG-REFERENCE-NUMBER	STAT-DAT	NRS	CRIT
005628	41-000998	359 GRAND AVE		SOUTH SAN FRANCISCO	P	1925	PROJ.REVW.	HUD900125A	01/29/90	6Y	
							HIST.SURV.	4080-0136-0042		7R	
005629	41-000999	363 GRAND AVE		SOUTH SAN FRANCISCO	P	1925	PROJ.REVW.	HUD940414A	04/28/94	6Y	
							HIST.SURV.	4080-0136-0043		5D2	
005630	41-001000	369 GRAND AVE		SOUTH SAN FRANCISCO	P	1955	HIST.SURV.	4080-0136-0044		7R	
005631	41-001001	371 GRAND AVE		SOUTH SAN FRANCISCO	P	1955	HIST.SURV.	4080-0136-0045		7R	
005632	41-001002	377 GRAND AVE	HYNDING BUILDING	SOUTH SAN FRANCISCO	P	1898	HIST.SURV.	4080-0136-0046		5D2	
005633	41-001003	381 GRAND AVE		SOUTH SAN FRANCISCO	P	1925	HIST.SURV.	4080-0136-0047		7R	
005619	41-000989	382 GRAND AVE		SOUTH SAN FRANCISCO	P	1955	HIST.SURV.	4080-0136-0033		7R	
067553	41-001365	387 GRAND AVE	F. S. LOUIE BLDG	SOUTH SAN FRANCISCO	U	0	HIST.RES.	DOE-41-90-0027-0001	07/30/90	2D2	AC
							PROJ.REVW.	HUD900625M	07/30/90	2D2	AC
							HIST.RES.	DOE-41-93-0001-0000	09/03/93	2D2	AC
							PROJ.REVW.	HUD930729K	09/03/93	2D2	AC
005620	41-000990	388 GRAND AVE		SOUTH SAN FRANCISCO	P	1925	PROJ.REVW.	HUD910614F	07/11/91	6Y	
							HIST.SURV.	4080-0136-0034		5D2	
005621	41-000991	392 GRAND AVE		SOUTH SAN FRANCISCO	P	1955	HIST.SURV.	4080-0136-0035		7R	
073307	41-001410	394 GRAND AVE		SOUTH SAN FRANCISCO	U	0	PROJ.REVW.	HUD910920C	10/28/91	7K	
005480	41-000850	400 GRAND AVE	SOUTH SAN FRANCISCO CITY HALL	SOUTH SAN FRANCISCO	M	1920	HIST.SURV.	4080-0036-0000		3S	
005482	41-000852	411 GRAND AVE	ENTERPRISE (PRINTING) BUILDING	SOUTH SAN FRANCISCO	P	1931	HIST.SURV.	4080-0038-0000		3S	
005483	41-000853	415 GRAND AVE	FRATERNAL HALL	SOUTH SAN FRANCISCO	P	1916	HIST.SURV.	4080-0039-0000		7R	
162617		423 GRAND AVE		SOUTH SAN FRANCISCO	P	1928	PROJ.REVW.	HUD060601C	06/01/06	6Y	
005485	41-000855	427 GRAND AVE	DR. HARRY PLYMIRE (RENTAL)	SOUTH SAN FRANCISCO	P	1904	HIST.SURV.	4080-0041-0000		5S2	
067066	41-001343	431 GRAND AVE		SOUTH SAN FRANCISCO	U		PROJ.REVW.	HUD900125B	01/29/90	6Y	
005487	41-000857	455 GRAND AVE	WALD MEDICAL BUILDING	SOUTH SAN FRANCISCO	P	1941	HIST.SURV.	4080-0043-0000		5S2	
005489	41-000859	465 GRAND AVE	ANTONIAZZI, BOWLER PROPERTY	SOUTH SAN FRANCISCO	P	1916	HIST.SURV.	4080-0045-0000		7R	
005488	41-000858	467 GRAND AVE	MC EWEN CARRIAGE HOUSE, HOGAN BOWLE	SOUTH SAN FRANCISCO	P	1895	HIST.SURV.	4080-0044-0000		7R	
005490	41-000860	469 GRAND AVE		SOUTH SAN FRANCISCO	P	1933	HIST.SURV.	4080-0046-0000		5S2	
005491	41-000861	470 GRAND AVE	SOUTH SAN FRANCISCO WOMEN'S CLUB	SOUTH SAN FRANCISCO	P	1940	HIST.SURV.	4080-0047-0000		3S	
071174	41-001399	471 GRAND AVE		SOUTH SAN FRANCISCO	U	1933	PROJ.REVW.	HUD910520E	06/19/91	6Y	
067037	41-001341	477 GRAND AVE	STRUCTURE REHABILITATION	SOUTH SAN FRANCISCO	U		PROJ.REVW.	HUD891127B	01/09/90	6Y	
005493	41-000863	524 GRAND AVE	FERKO HOUSE	SOUTH SAN FRANCISCO	P	1925	HIST.SURV.	4080-0049-0000		7R	
005494	41-000864	529 GRAND AVE	McGRAW HOUSE	SOUTH SAN FRANCISCO	P	1893	HIST.SURV.	4080-0050-0000		3S	
005495	41-000865	536 GRAND AVE	CONRAD HOUSE	SOUTH SAN FRANCISCO	P	1907	HIST.SURV.	4080-0051-0000		7R	
005497	41-000867	624 GRAND AVE	LAWERNCE CHAMPI	SOUTH SAN FRANCISCO	U	1910	HIST.SURV.	4080-0053-0000		5S2	
005498	41-000868	630 GRAND AVE	T.L. HICKEY HOUSE	SOUTH SAN FRANCISCO	P	1895	HIST.SURV.	4080-0054-0000		5S2	
005499	41-000869	639 GRAND AVE	KAUFMAN HOUSE	SOUTH SAN FRANCISCO	P	1905	HIST.SURV.	4080-0055-0000		7R	
005500	41-000870	643 GRAND AVE		SOUTH SAN FRANCISCO	P	1892	HIST.SURV.	4080-0056-0000		7R	
005501	41-000871	718 GRAND AVE	HAAKER HOME	SOUTH SAN FRANCISCO	P	1918	HIST.SURV.	4080-0057-0000		7R	
005502	41-000872	722 GRAND AVE	CARMODY HOME	SOUTH SAN FRANCISCO	P	1918	HIST.SURV.	4080-0058-0000		5S2	
005503	41-000873	726 GRAND AVE	SASSMAN HOME	SOUTH SAN FRANCISCO	P	1936	HIST.SURV.	4080-0059-0000		5S2	
005504	41-000874	730 GRAND AVE	TRUAX HOME	SOUTH SAN FRANCISCO	P	1918	HIST.SURV.	4080-0060-0000		7R	
005505	41-000875	734 GRAND AVE	DOAK HOME	SOUTH SAN FRANCISCO	P	1918	HIST.SURV.	4080-0061-0000		5S2	
005506	41-000876	739 GRAND AVE	BRITTON HOME	SOUTH SAN FRANCISCO	P	1907	HIST.SURV.	4080-0062-0000		5S2	
005507	41-000877	741 GRAND AVE	HOLSTON HOME	SOUTH SAN FRANCISCO	P	1907	HIST.SURV.	4080-0063-0000		5S2	
005508	41-000878	743 GRAND AVE	DOTSON HOME	SOUTH SAN FRANCISCO	P	1907	HIST.SURV.	4080-0064-0000		5S2	
005509	41-000879	762 GRAND AVE	STICKLE HOME	SOUTH SAN FRANCISCO	P	1923	HIST.SURV.	4080-0065-0000		5S2	
005510	41-000880	798 GRAND AVE	McGOVERN HOME	SOUTH SAN FRANCISCO	P	1911	HIST.SURV.	4080-0066-0000		7N	
005511	41-000881	799 GRAND AVE	McSWEENEY HOME	SOUTH SAN FRANCISCO	P	1910	HIST.SURV.	4080-0067-0000		7N	
005512	41-000882	820 GRAND AVE	SCOTT HOME	SOUTH SAN FRANCISCO	P	1906	HIST.SURV.	4080-0068-0000		3S	
005513	41-000883	1053 GRAND AVE		SOUTH SAN FRANCISCO	U	1860	HIST.SURV.	4080-0069-0000		7N	
163285		101 GREEN AVE		SOUTH SAN FRANCISCO	P	1916	PROJ.REVW.	HUD060928F	09/29/06	6Y	
117033	41-001872	805 HEMLOCK AVE	805 807 HEMLOCK/67 69 HERMOSA ST/7	SOUTH SAN FRANCISCO	U	1940	HIST.RES.	DOE-41-96-0163-0000	04/18/96	6Y	
							PROJ.REVW.	UMTA900828A	04/18/96	6Y	
117032	41-001871	809 HEMLOCK AVE		SOUTH SAN FRANCISCO	U	1913	HIST.RES.	DOE-41-96-0162-0000	04/18/96	6Y	
							PROJ.REVW.	UMTA900828A	04/18/96	6Y	
117031	41-001870	901 HEMLOCK AVE		SOUTH SAN FRANCISCO	U	1925	HIST.RES.	DOE-41-96-0161-0000	04/18/96	6Y	

PROPERTY-NUMBER	PRIMARY-#	STREET ADDRESS	NAMES	CITY NAME	OWN	YR-C	OHP-PROG	PRG-REFERENCE-NUMBER	STAT-DAT	NRS	CRIT
117030	41-001869	907 HEMLOCK AVE		SOUTH SAN FRANCISCO	U	1940	PROJ. REVW.	UMTA900828A	04/18/96	6Y	
117029	41-001868	907 HEMLOCK AVE		SOUTH SAN FRANCISCO	U	1930	HIST. RES.	DOE 41-96-0160-0000	04/18/96	6Y	
117028	41-001867	1003 HEMLOCK AVE		SOUTH SAN FRANCISCO	U	1918	HIST. RES.	DOE 41-96-0158-0000	04/18/96	6Y	
117027	41-001866	1005 HEMLOCK AVE		SOUTH SAN FRANCISCO	U	1936	HIST. RES.	DOE 41-96-0157-0000	04/18/96	6Y	
070389	41-001395	813 HICKORY PL		SOUTH SAN FRANCISCO	U	1940	PROJ. REVW.	HUD910502A	05/28/91	6Y	
116995	41-001834	285 HUNTINGTON AVE		SOUTH SAN FRANCISCO	U	1940	HIST. RES.	DOE 41-96-0125-0000	04/18/96	6Y	
005515	41-000885	205 JUNIPER AVE		SOUTH SAN FRANCISCO	P	1918	HIST. SURV.	4080-0071-0000		7R	
065971	41-001309	218 JUNIPER AVE		SOUTH SAN FRANCISCO	U		PROJ. REVW.	HUD890620P	07/19/89	6Y	
005586	41-000956	225 JUNIPER AVE		SOUTH SAN FRANCISCO	P	1880	HIST. SURV.	4080-0135-0000		5S2	
005516	41-000886	242 JUNIPER AVE	THE BOTTINI'S HOUSE, BOTTINI HOUSE	SOUTH SAN FRANCISCO	P	1928	HIST. SURV.	4080-0072-0000		7R	
005517	41-000887	221 LAUREL ST	SHAW HOUSE	SOUTH SAN FRANCISCO	P	1916	HIST. SURV.	4080-0073-0000		5S2	
005634	41-001004	201 LINDEN AVE	STATE THEATER	SOUTH SAN FRANCISCO	P	1920	HIST. SURV.	4080-0136-0048		3S	
070264	41-001387	203 LINDEN AVE		SOUTH SAN FRANCISCO	U	0	PROJ. REVW.	HUD910329E	05/07/91	7K	
005635	41-001005	207 LINDEN AVE	JOHN & KATHY'S RESTAURANT	SOUTH SAN FRANCISCO	P	1918	HIST. SURV.	4080-0136-0049		5D2	
005636	41-001006	211 LINDEN AVE	ROYAL THEATER, MELODY PAINT CO	SOUTH SAN FRANCISCO	P	1918	PROJ. REVW.	HUD960401A	04/24/96	6Y	
							PROJ. REVW.	HUD910329F	05/07/91	7K	
							HIST. SURV.	4080-0136-0050		7R	
005637	41-001007	219 LINDEN AVE	POST OFFICE BUILDING	SOUTH SAN FRANCISCO	P	1918	HIST. SURV.	4080-0136-0051		3S	
005518	41-000888	220 LINDEN AVE	GEORGE F MORRELL INK COMPANY	SOUTH SAN FRANCISCO	P	1927	HIST. SURV.	4080-0074-9999		7N	
005638	41-001008	310 LINDEN AVE	LOAF & LADLE	SOUTH SAN FRANCISCO	P	1948	HIST. SURV.	4080-0136-0052		5D2	
005639	41-001009	312 LINDEN AVE	LINDEN DELI	SOUTH SAN FRANCISCO	P	1931	PROJ. REVW.	HUD911011C	11/07/91	6Y	
							HIST. SURV.	4080-0136-0053		5D2	
005640	41-001010	322 LINDEN AVE	U.S. POST OFFICE	SOUTH SAN FRANCISCO	F	1940	HIST. SURV.	4080-0136-0054		3S	
005519	41-000889	413 LINDEN AVE	DAGGETT HOUSE	SOUTH SAN FRANCISCO	U	1893	HIST. SURV.	4080-0075-0000		3S	
070278	41-001390	615 LINDEN AVE		SOUTH SAN FRANCISCO	U	1917	PROJ. REVW.	HUD910412A	05/09/91	6Y	
005520	41-000890	701 LINDEN AVE		SOUTH SAN FRANCISCO	U	1928	HIST. SURV.	4080-0076-0000		7R	
066890		805 LINDEN AVE		SOUTH SAN FRANCISCO	U		PROJ. REVW.	HUD890913A	10/18/89	6Y	
005521	41-000891	812 LINDEN AVE	LIBERTY MARKET	SOUTH SAN FRANCISCO	P	1910	HIST. SURV.	4080-0077-0000		7R	
080056	41-001450	312 LOCUST ST		SOUTH SAN FRANCISCO	U	1920	PROJ. REVW.	HUD930120D	02/10/93	6Y	
066754	41-001335	408 LUX AVE	BLDG REHABILITATION	SOUTH SAN FRANCISCO	U		PROJ. REVW.	HUD880627L	07/26/88	6Y	
005522	41-000892	470 LUX AVE		SOUTH SAN FRANCISCO	P	1908	HIST. SURV.	4080-0078-0000		5S2	
005496	41-000866	MAGNOLIA AVE	MAGNOLIA SCHOOL	SOUTH SAN FRANCISCO	M	1926	HIST. SURV.	4080-0052-0000		3S	
							HIST. SURV.	4080-0139-0000		7R	
005526	41-000896	307 MAGNOLIA AVE	JOE CAPUTO/KERR HOME	SOUTH SAN FRANCISCO	P	1925	HIST. SURV.	4080-0082-0000		7R	
005523	41-000893	209 MAPLE AVE	BUEHLER APARTMENTS	SOUTH SAN FRANCISCO	P	1918	HIST. SURV.	4080-0079-0000		7R	
005524	41-000894	312 MAPLE AVE	ST PAUL'S METHODIST CHURCH, VETS O	SOUTH SAN FRANCISCO	U	1906	HIST. SURV.	4080-0080-0000		5S2	
005525	41-000895	410 MAPLE AVE		SOUTH SAN FRANCISCO	P	1928	HIST. SURV.	4080-0081-0000		5S2	
005569	41-000939	MILLER AVE	VERNACULAR HOUSES	SOUTH SAN FRANCISCO	P	1907	HIST. SURV.	4080-0122-9999		5S2	
005527	41-000897	217 MILLER AVE	FOLEY HOUSE	SOUTH SAN FRANCISCO	P	1891	HIST. SURV.	4080-0083-0000		3S	
005528	41-000898	219 MILLER AVE		SOUTH SAN FRANCISCO	P	1895	HIST. SURV.	4080-0084-0000		5S2	
005529	41-000899	221 MILLER AVE	AA BUILDING	SOUTH SAN FRANCISCO	P	1906	HIST. SURV.	4080-0085-0000		7N	
005530	41-000900	306 MILLER AVE	DAGGETT HOME	SOUTH SAN FRANCISCO	P	1895	HIST. SURV.	4080-0086-0000		5S2	
005531	41-000901	308 MILLER AVE		SOUTH SAN FRANCISCO	P	1898	HIST. SURV.	4080-0087-0000		7R	
005532	41-000902	310 MILLER AVE		SOUTH SAN FRANCISCO	P	1890	PROJ. REVW.	HUD881005B	10/27/88	6Y	
							HIST. SURV.	4080-0088-0000		7R	
005533	41-000903	314 MILLER AVE		SOUTH SAN FRANCISCO	P	1875	HIST. SURV.	4080-0089-0000		7R	
005534	41-000904	323 MILLER AVE		SOUTH SAN FRANCISCO	P	1890	HIST. SURV.	4080-0090-0000		7N	
005535	41-000905	340 MILLER AVE		SOUTH SAN FRANCISCO	P	1906	HIST. SURV.	4080-0091-0000		5S2	
005642	41-001012	341 MILLER AVE		SOUTH SAN FRANCISCO	P	1920	HIST. SURV.	4080-0138-0000		7R	
005536	41-000906	345 MILLER AVE		SOUTH SAN FRANCISCO	P	1920	HIST. SURV.	4080-0092-0000		7R	

PROPERTY-NUMBER	PRIMARY-#	STREET-ADDRESS	NAMES	CITY-NAME	OWN	YR-C	OHP-PROG..	PRG-REFERENCE-NUMBER	STAT-DAT	NRS	CRIT
005537	41-000907	510 MILLER AVE	THE RATTO HOUSE	SOUTH SAN FRANCIS	P	1920	HIST.SURV.	4080-0093-0000		7R	
005538	41-000908	511 MILLER AVE	CARRIAGE HOUSE	SOUTH SAN FRANCIS	P	1902	HIST.SURV.	4080-0094-0000		7R	
005539	41-000909	514 MILLER AVE		SOUTH SAN FRANCIS	P	1915	HIST.SURV.	4080-0095-0000		7R	
005540	41-000910	516 MILLER AVE	THE LAUTZE HOUSE	SOUTH SAN FRANCIS	P	1916	HIST.SURV.	4080-0096-0000		7R	
005541	41-000911	517 MILLER AVE		SOUTH SAN FRANCIS	P	1923	HIST.SURV.	4080-0097-0000		7R	
005542	41-000912	521 MILLER AVE		SOUTH SAN FRANCIS	P	1917	HIST.SURV.	4080-0098-0000		7R	
005543	41-000913	525 MILLER AVE	SANDS HOUSE	SOUTH SAN FRANCIS	P	1923	HIST.SURV.	4080-0099-0000		7R	
005544	41-000914	540 MILLER AVE	SOUTH SAN FRANCISCO FIRST CHURCH O	SOUTH SAN FRANCIS	P	1930	HIST.SURV.	4080-0100-0000		5S2	
005545	41-000915	543 MILLER AVE	THE SCHMIDT HOUSE	SOUTH SAN FRANCIS	P	1917	HIST.SURV.	4080-0101-0000		7R	
005546	41-000916	550 MILLER AVE	OLD WHITTEMORE HOUSE	SOUTH SAN FRANCIS	P	1915	HIST.SURV.	4080-0102-0000		7R	
005547	41-000917	555 MILLER AVE	OLD MINUCCIANI HOUSE	SOUTH SAN FRANCIS	P	1919	HIST.SURV.	4080-0103-0000		5S2	
005548	41-000918	567 MILLER AVE	LUCIO HOUSE	SOUTH SAN FRANCIS	P	1919	HIST.SURV.	4080-0104-0000		7R	
005549	41-000919	573 MILLER AVE	SCHENONE HOUSE	SOUTH SAN FRANCIS	P	1919	HIST.SURV.	4080-0105-0000		7R	
005550	41-000920	606 MILLER AVE	ATZORI RAFFAELO	SOUTH SAN FRANCIS	P	1907	HIST.SURV.	4080-0106-0000		7R	
005551	41-000921	609 MILLER AVE	F. M. HUNTER / LIEUTENANT RHILEY H	SOUTH SAN FRANCIS	P	1905	HIST.SURV.	4080-0107-0000		7R	
005552	41-000922	632 MILLER AVE	C. E. STAHL HOME	SOUTH SAN FRANCIS	P	1899	HIST.SURV.	4080-0108-0000		5S2	
005553	41-000923	636 MILLER AVE	C. J. LEDWITH	SOUTH SAN FRANCIS	P	1905	HIST.SURV.	4080-0109-0000		5S2	
005554	41-000924	638 MILLER AVE	C. E. STAHL HOUSE	SOUTH SAN FRANCIS	P	1905	HIST.SURV.	4080-0110-0000		5S2	
005555	41-000925	652 MILLER AVE	FRANK VINCENZINI	SOUTH SAN FRANCIS	P	1907	HIST.SURV.	4080-0111-0000		5S2	
005556	41-000926	666 MILLER AVE	GROVER SITES	SOUTH SAN FRANCIS	P	1907	HIST.SURV.	4080-0112-0000		7R	
005557	41-000927	670 MILLER AVE	N.J. FINK	SOUTH SAN FRANCIS	P	1928	HIST.SURV.	4080-0113-0000		5S2	
005558	41-000928	675 MILLER AVE		SOUTH SAN FRANCIS	P	1928	HIST.SURV.	4080-0114-0000		5S2	
005559	41-000929	678 MILLER AVE	JOHN FIGONI	SOUTH SAN FRANCIS	U	1928	HIST.SURV.	4080-0115-0000		7R	
005560	41-000930	754 MILLER AVE		SOUTH SAN FRANCIS	P	1915	HIST.SURV.	4080-0116-0000		3S	
005561	41-000931	758 MILLER AVE		SOUTH SAN FRANCIS	P	1912	HIST.SURV.	4080-0117-0000		5S2	
005562	41-000932	760 MILLER AVE	CHARLES EVANS HOME	SOUTH SAN FRANCIS	U	1901	HIST.SURV.	4080-0118-0000		7R	
005563	41-000933	800 MILLER AVE		SOUTH SAN FRANCIS	P	1900	HIST.SURV.	4080-0119-0000		5S2	
005564	41-000934	810 MILLER AVE		SOUTH SAN FRANCIS	P	1907	HIST.SURV.	4080-0120-0000		5S2	
005565	41-000935	814 MILLER AVE		SOUTH SAN FRANCIS	P	1930	HIST.SURV.	4080-0121-0000		5S2	
005566	41-000936	820 MILLER AVE		SOUTH SAN FRANCIS	P	1907	HIST.SURV.	4080-0122-0001		5D2	
005567	41-000937	822 MILLER AVE		SOUTH SAN FRANCIS	P	1907	HIST.SURV.	4080-0122-0002		5D2	
005568	41-000938	824 MILLER AVE		SOUTH SAN FRANCIS	P	1907	HIST.SURV.	4080-0122-0003		5D2	
183486		1333 MISSION RD		SOUTH SAN FRANCIS	M		PROJ.REVW.	FCC100323A	05/10/10	6Y	
101682	41-001592	605 MYRTLE AVE	SOUTH SF BART (1333 MISSION RD/160	SOUTH SAN FRANCIS	P	1944	HIST.RES.	DOE-41-96-0002-0000		04/18/96	6Y
							PROJ.REVW.	UMTA900828A		04/18/96	6Y
101683	41-001593	607 MYRTLE AVE		SOUTH SAN FRANCIS	P	1944	HIST.RES.	DOE-41-96-0003-0000		04/18/96	6Y
							PROJ.REVW.	UMTA900828A		04/18/96	6Y
101684	41-001594	609 MYRTLE AVE		SOUTH SAN FRANCIS	P	1944	HIST.RES.	DOE-41-96-0004-0000		04/18/96	6Y
							PROJ.REVW.	UMTA900828A		04/18/96	6Y
101685	41-001595	611 MYRTLE AVE		SOUTH SAN FRANCIS	P	1944	HIST.RES.	DOE-41-96-0005-0000		04/18/96	6Y
							PROJ.REVW.	UMTA900828A		04/18/96	6Y
101686	41-001596	613 MYRTLE AVE		SOUTH SAN FRANCIS	P	1944	HIST.RES.	DOE-41-96-0006-0000		04/18/96	6Y
							PROJ.REVW.	UMTA900828A		04/18/96	6Y
101687	41-001597	615 MYRTLE AVE		SOUTH SAN FRANCIS	P	1944	HIST.RES.	DOE-41-96-0007-0000		04/18/96	6Y
							PROJ.REVW.	UMTA900828A		04/18/96	6Y
101689	41-001598	617 MYRTLE AVE		SOUTH SAN FRANCIS	P	1944	HIST.RES.	DOE-41-96-0008-0000		04/18/96	6Y
							PROJ.REVW.	UMTA900828A		04/18/96	6Y
101690	41-001599	619 MYRTLE AVE		SOUTH SAN FRANCIS	P	1944	HIST.RES.	DOE-41-96-0009-0000		04/18/96	6Y
							PROJ.REVW.	UMTA900828A		04/18/96	6Y
101691	41-001600	621 MYRTLE AVE		SOUTH SAN FRANCIS	P	1944	HIST.RES.	DOE-41-96-0010-0000		04/18/96	6Y
							PROJ.REVW.	UMTA900828A		04/18/96	6Y
101692	41-001601	623 MYRTLE AVE		SOUTH SAN FRANCIS	P	1944	HIST.RES.	DOE-41-96-0011-0000		04/18/96	6Y
							PROJ.REVW.	UMTA900828A		04/18/96	6Y
101693	41-001602	625 MYRTLE AVE		SOUTH SAN FRANCIS	P	1944	HIST.RES.	DOE-41-96-0012-0000		04/18/96	6Y
							PROJ.REVW.	UMTA900828A		04/18/96	6Y

OFFICE OF HISTORIC PRESERVATION * * * Directory of Properties in the Historic Property			Data File for SAN MATEO County.			Page 46	04-05-12				
PROPERTY-NUMBER	PRIMARY-#	STREET-ADDRESS.....	NAMES.....	CITY-NAME.....	OWN	YR-C	OHP-PROG..	PRG-REFERENCE-NUMBER	STAT-DAT	NRS	CRIT
101694	41-001603	627 MYRTLE AVE		SOUTH SAN FRANCIS	P	1944	HIST.RES.	DOE-41-96-0013-0000	04/18/96	6Y	
							PROJ.REVW.	UMTA900828A	04/18/96	6Y	
101695	41-001604	629 MYRTLE AVE		SOUTH SAN FRANCIS	P	1944	HIST.RES.	DOE-41-96-0014-0000	04/18/96	6Y	
							PROJ.REVW.	UMTA900828A	04/18/96	6Y	
101696	41-001605	631 MYRTLE AVE		SOUTH SAN FRANCIS	P	1944	HIST.RES.	DOE-41-96-0015-0000	04/18/96	6Y	
							PROJ.REVW.	UMTA900828A	04/18/96	6Y	
101697	41-001606	633 MYRTLE AVE		SOUTH SAN FRANCIS	P	1944	HIST.RES.	DOE-41-96-0016-0000	04/18/96	6Y	
							PROJ.REVW.	UMTA900828A	04/18/96	6Y	
101698	41-001607	635 MYRTLE AVE		SOUTH SAN FRANCIS	P	1944	HIST.RES.	DOE-41-96-0017-0000	04/18/96	6Y	
							PROJ.REVW.	UMTA900828A	04/18/96	6Y	
101699	41-001608	637 MYRTLE AVE		SOUTH SAN FRANCIS	P	1944	HIST.RES.	DOE-41-96-0018-0000	04/18/96	6Y	
							PROJ.REVW.	UMTA900828A	04/18/96	6Y	
101700	41-001609	639 MYRTLE AVE		SOUTH SAN FRANCIS	P	1944	HIST.RES.	DOE-41-96-0019-0000	04/18/96	6Y	
							PROJ.REVW.	UMTA900828A	04/18/96	6Y	
101701	41-001610	641 MYRTLE AVE		SOUTH SAN FRANCIS	P	1944	HIST.RES.	DOE-41-96-0020-0000	04/18/96	6Y	
							PROJ.REVW.	UMTA900828A	04/18/96	6Y	
101704	41-001611	643 MYRTLE AVE		SOUTH SAN FRANCIS	P	1944	HIST.RES.	DOE-41-96-0021-0000	04/18/96	6Y	
							PROJ.REVW.	UMTA900828A	04/18/96	6Y	
101705	41-001612	645 MYRTLE AVE		SOUTH SAN FRANCIS	P	1944	HIST.RES.	DOE-41-96-0022-0000	04/18/96	6Y	
							PROJ.REVW.	UMTA900828A	04/18/96	6Y	
101706	41-001613	647 MYRTLE AVE		SOUTH SAN FRANCIS	P	1944	HIST.RES.	DOE-41-96-0023-0000	04/18/96	6Y	
							PROJ.REVW.	UMTA900828A	04/18/96	6Y	
101707	41-001614	649 MYRTLE AVE		SOUTH SAN FRANCIS	P	1944	HIST.RES.	DOE-41-96-0024-0000	04/18/96	6Y	
							PROJ.REVW.	UMTA900828A	04/18/96	6Y	
101708	41-001615	651 MYRTLE AVE		SOUTH SAN FRANCIS	P	1944	HIST.RES.	DOE-41-96-0025-0000	04/18/96	6Y	
							PROJ.REVW.	UMTA900828A	04/18/96	6Y	
101709	41-001616	653 MYRTLE AVE		SOUTH SAN FRANCIS	P	1944	HIST.RES.	DOE-41-96-0026-0000	04/18/96	6Y	
							PROJ.REVW.	UMTA900828A	04/18/96	6Y	
101710	41-001617	655 MYRTLE AVE		SOUTH SAN FRANCIS	P	1944	HIST.RES.	DOE-41-96-0027-0000	04/18/96	6Y	
							PROJ.REVW.	UMTA900828A	04/18/96	6Y	
101711	41-001618	657 MYRTLE AVE		SOUTH SAN FRANCIS	P	1944	HIST.RES.	DOE-41-96-0028-0000	04/18/96	6Y	
							PROJ.REVW.	UMTA900828A	04/18/96	6Y	
101713	41-001619	659 MYRTLE AVE		SOUTH SAN FRANCIS	P	1944	HIST.RES.	DOE-41-96-0029-0000	04/18/96	6Y	
							PROJ.REVW.	UMTA900828A	04/18/96	6Y	
101714	41-001620	661 MYRTLE AVE		SOUTH SAN FRANCIS	P	1944	HIST.RES.	DOE-41-96-0030-0000	04/18/96	6Y	
							PROJ.REVW.	UMTA900828A	04/18/96	6Y	
101715	41-001621	663 MYRTLE AVE		SOUTH SAN FRANCIS	P	1944	HIST.RES.	DOE-41-96-0031-0000	04/18/96	6Y	
							PROJ.REVW.	UMTA900828A	04/18/96	6Y	
005576	41-000946	41 OAK AVE	SANTO CRISTO HALL	SOUTH SAN FRANCIS	P	1900	HIST.SURV.	4080-0125-0000		5S2	
005577	41-000947	90 OAK AVE	LUX KITCHEN / WIESS HOME	SOUTH SAN FRANCIS	P	1903	HIST.SURV.	4080-0126-0000		5S2	
005575	41-000945	150 OAK AVE	LUX BARN	SOUTH SAN FRANCIS	P	1854	HIST.SURV.	4080-0124-0000		5S2	
091172	41-001512	OLD MISSION RD	TWELVE MILE HOUSE	SOUTH SAN FRANCIS	U	1851	HIST.RES.	SPHI-SMA-029	08/07/75	7L	
005578	41-000948	701 OLIVE AVE	COLLINS HOUSE	SOUTH SAN FRANCIS	P	1896	HIST.SURV.	4080-0127-0000		7N	
005579	41-000949	716 OLIVE AVE		SOUTH SAN FRANCIS	P	1928	HIST.SURV.	4080-0128-0000		7N	
005580	41-000950	303 ORANGE AVE	ESCHELBACK HOME	SOUTH SAN FRANCIS	P	1926	HIST.SURV.	4080-0129-0000		3S	
005581	41-000951	349 OYSTER POINT BLVD	WILDBERG BROS REFINERY	SOUTH SAN FRANCIS	P	1907	HIST.SURV.	4080-0130-9999		5S2	
005583	41-000953	PARK WY	SOUTH SAN FRANCISCO HILLSIDE SIGN	SOUTH SAN FRANCIS	M	1929	HIST.RES.	NPS-96000761-0000	07/11/96	1S	A
							NAT.REG.	41-0015	07/11/96	1S	A
							NAT.REG.	41-0014	04/24/95	7W	
							HIST.SURV.	4080-0132-0000		3S	
005574	41-000944	PINE AVE		SOUTH SAN FRANCIS	P	1922	HIST.SURV.	4080-0123-9999		7R	
072787	41-001402	212 PINE AVE		SOUTH SAN FRANCIS	U	1945	PROJ.REVW.	HUD910709A	08/06/91	6Y	
005570	41-000940	313 PINE AVE		SOUTH SAN FRANCIS	P	1922	PROJ.REVW.	HUD890707C	08/02/89	6Y	
							HIST.SURV.	4080-0123-0001		7R	
005571	41-000941	317 PINE AVE		SOUTH SAN FRANCIS	P	1922	HIST.SURV.	4080-0123-0002		7R	

OFFICE OF HISTORIC PRESERVATION * * * Directory of Properties in the Historic Property Data File for SAN MATEO County.										Page 47	04-05-12
PROPERTY-NUMBER	PRIMARY-#	STREET-ADDRESS.....	NAMES.....	CITY.NAME.....	OWN	YR-C	OHP-PROG..	PRG-REFERENCE-NUMBER	STAT-DAT	NRS	CRIT
005572	41-000942	321 PINE AVE		SOUTH SAN FRANCIS	P	1922	HIST.SURV.	4080-0123-0003			7R
005573	41-000943	323 PINE AVE		SOUTH SAN FRANCIS	P	1922	HIST.SURV.	4080-0123-0004			7R
005582	41-000952	499 RAILROAD AVE	SOUTH CITY LUMBER CO	SOUTH SAN FRANCIS	P	1928	HIST.SURV.	4080-0131-9999			5S2
161890		344 RAMONA ST		SOUTH SAN FRANCIS	P	1934	PROJ.REVW.	HUD060405B	04/11/06		6Y
161891		348 RAMONA ST		SOUTH SAN FRANCIS	P	1952	PROJ.REVW.	HUD060405C	04/11/06		6Y
176520		S LINDEN AVE	1-5 S LINDEN AVE	SOUTH SAN FRANCIS	P	1958	PROJ.REVW.	F7A040913A	08/06/07		6Y
101765	41-001660	325 S MAPLE	POETSCH AND PETERSON TANNERY	SOUTH SAN FRANCIS	P	1942	HIST.RES.	DOE-41-96-0072-0000	04/18/96		6Y
							PROJ.REVW.	UMTA900828A	04/18/96		6Y
101759	41-001658	S SPRUCE ST	SOUTHERN PACIFIC LINE RAILROAD BRI	SOUTH SAN FRANCIS	S	1863	HIST.RES.	DOE-41-96-0069-0000	04/18/96	2S2	C
							PROJ.REVW.	UMTA900828A	04/18/96	2S2	C
116996	41-001835	110 SAN ANTONIO AVE		SOUTH SAN FRANCIS	U	1923	HIST.RES.	DOE-41-96-0126-0000	04/18/96		6Y
							PROJ.REVW.	UMTA900828A	04/18/96		6Y
116997	41-001836	120 SAN ANTONIO AVE		SOUTH SAN FRANCIS	U	1931	HIST.RES.	DOE-41-96-0127-0000	04/18/96		6Y
							PROJ.REVW.	UMTA900828A	04/18/96		6Y
116998	41-001837	210 SAN ANTONIO AVE		SOUTH SAN FRANCIS	U	1925	HIST.RES.	DOE-41-96-0128-0000	04/18/96		6Y
							PROJ.REVW.	UMTA900828A	04/18/96		6Y
116999	41-001838	220 SAN ANTONIO AVE		SOUTH SAN FRANCIS	U	1924	HIST.RES.	DOE-41-96-0129-0000	04/18/96		6Y
							PROJ.REVW.	UMTA900828A	04/18/96		6Y
117000	41-001839	240 SAN ANTONIO AVE		SOUTH SAN FRANCIS	U	1908	HIST.RES.	DOE-41-96-0130-0000	04/18/96		6Y
							PROJ.REVW.	UMTA900828A	04/18/96		6Y
117001	41-001840	320 SAN ANTONIO AVE		SOUTH SAN FRANCIS	U	1917	HIST.RES.	DOE-41-96-0131-0000	04/18/96		6Y
							PROJ.REVW.	UMTA900828A	04/18/96		6Y
117002	41-001841	400 SAN ANTONIO AVE		SOUTH SAN FRANCIS	U	1930	HIST.RES.	DOE-41-96-0132-0000	04/18/96		6Y
							PROJ.REVW.	UMTA900828A	04/18/96		6Y
117003	41-001842	410 SAN ANTONIO AVE		SOUTH SAN FRANCIS	U	1908	HIST.RES.	DOE-41-96-0133-0000	04/18/96		6Y
							PROJ.REVW.	UMTA900828A	04/18/96		6Y
117004	41-001843	500 SAN ANTONIO AVE		SOUTH SAN FRANCIS	U	1927	HIST.RES.	DOE-41-96-0134-0000	04/18/96		6Y
							PROJ.REVW.	UMTA900828A	04/18/96		6Y
117005	41-001844	540 SAN ANTONIO AVE		SOUTH SAN FRANCIS	U	1913	HIST.RES.	DOE-41-96-0135-0000	04/18/96	2S2	C
							PROJ.REVW.	UMTA900828A	04/18/96	2S2	C
117007	41-001846	620 SAN ANTONIO AVE		SOUTH SAN FRANCIS	U		HIST.RES.	DOE-41-96-0137-0000	04/18/96		6Y
							PROJ.REVW.	UMTA900828A	04/18/96		6Y
117008	41-001847	630 SAN ANTONIO AVE		SOUTH SAN FRANCIS	U		HIST.RES.	DOE-41-96-0138-0000	04/18/96		6Y
							PROJ.REVW.	UMTA900828A	04/18/96		6Y
117009	41-001848	640 SAN ANTONIO AVE		SOUTH SAN FRANCIS	U	1939	HIST.RES.	DOE-41-96-0139-0000	04/18/96		6Y
							PROJ.REVW.	UMTA900828A	04/18/96		6Y
117011	41-001850	720 SAN ANTONIO AVE		SOUTH SAN FRANCIS	U	1910	HIST.RES.	DOE-41-96-0141-0000	04/18/96		6Y
							PROJ.REVW.	UMTA900828A	04/18/96		6Y
117012	41-001851	730 SAN ANTONIO AVE		SOUTH SAN FRANCIS	U	1930	HIST.RES.	DOE-41-96-0142-0000	04/18/96		6Y
							PROJ.REVW.	UMTA900828A	04/18/96		6Y
117013	41-001852	740 SAN ANTONIO AVE		SOUTH SAN FRANCIS	U	1910	HIST.RES.	DOE-41-96-0143-0000	04/18/96		6Y
							PROJ.REVW.	UMTA900828A	04/18/96		6Y
117014	41-001853	800 SAN ANTONIO AVE		SOUTH SAN FRANCIS	U	1925	HIST.RES.	DOE-41-96-0144-0000	04/18/96		6Y
							PROJ.REVW.	UMTA900828A	04/18/96		6Y
117015	41-001854	810 SAN ANTONIO AVE		SOUTH SAN FRANCIS	U	1906	HIST.RES.	DOE-41-96-0145-0000	04/18/96		6Y
							PROJ.REVW.	UMTA900828A	04/18/96		6Y
117016	41-001855	820 SAN ANTONIO AVE		SOUTH SAN FRANCIS	U	1931	HIST.RES.	DOE-41-96-0146-0000	04/18/96		6Y
							PROJ.REVW.	UMTA900828A	04/18/96		6Y
117017	41-001856	1000 SAN ANTONIO AVE		SOUTH SAN FRANCIS	U	1925	HIST.RES.	DOE-41-96-0147-0000	04/18/96		6Y
							PROJ.REVW.	UMTA900828A	04/18/96		6Y
117018	41-001857	1010 SAN ANTONIO AVE		SOUTH SAN FRANCIS	U	1925	HIST.RES.	DOE-41-96-0148-0000	04/18/96		6Y
							PROJ.REVW.	UMTA900828A	04/18/96		6Y
117019	41-001858	1020 SAN ANTONIO AVE		SOUTH SAN FRANCIS	U	1936	HIST.RES.	DOE-41-96-0149-0000	04/18/96		6Y
							PROJ.REVW.	UMTA900828A	04/18/96		6Y
117020	41-001859	1030 SAN ANTONIO AVE		SOUTH SAN FRANCIS	U	1926	HIST.RES.	DOE-41-96-0150-0000	04/18/96		6Y

OFFICE OF HISTORIC PRESERVATION * * * Directory of Properties in the Historic Property Data File for SAN MATEO County.										Page 48	04-05-12	
PROPERTY-NUMBER	PRIMARY-#	STREET-ADDRESS	NAMES	CITY-NAME	OWN	YR-C	OHP-PROG..	PRG-REFERENCE-NUMBER	STAT-DAT	NRS	CRIT	
117021	41-001860	1040 SAN ANTONIO AVE		SOUTH SAN FRANCIS	U	1926	HIST.RES.	DOE-41-96-0151-0000	04/18/96	6Y		
							PROJ.REVW.	UMTA900828A	04/18/96	6Y		
117006	41-001845	SAN BENITO AVE		SOUTH SAN FRANCIS	U	1915	HIST.RES.	DOE-41-96-0136-0000	04/18/96	6Y		
							PROJ.REVW.	UMTA900828A	04/18/96	6Y		
153889		1070 SAN MATEO AVE	FEDERAL SUPPLY WAREHOUSE	SOUTH SAN FRANCIS	P	1951	PROJ.REVW.	GSA041213A	02/10/05	6Y		
117024	41-001863	301 SAN REY AVE		SOUTH SAN FRANCIS	U	1926	HIST.RES.	DOE-41-96-0154-0000	04/18/96	6Y		
							PROJ.REVW.	UMTA900828A	04/18/96	6Y		
117010	41-001849	720 SANTA INEZ AVE		SOUTH SAN FRANCIS	U	1924	HIST.RES.	DOE-41-96-0140-0000	04/18/96	6Y		
							PROJ.REVW.	UMTA900828A	04/18/96	6Y		
117025	41-001864	5 SANTA PAULA AVE		SOUTH SAN FRANCIS	U	1923	HIST.RES.	DOE-41-96-0155-0000	04/18/96	6Y		
							PROJ.REVW.	UMTA900828A	04/18/96	6Y		
117036	41-001875	150 SERRA AVE		SOUTH SAN FRANCIS	U	1947	HIST.RES.	DOE-41-96-0166-0000	04/18/96	6Y		
							PROJ.REVW.	UMTA900828A	04/18/96	6Y		
005584	41-000954	319 SPRUCE AVE	EIKERENKOTTE HOUSE	SOUTH SAN FRANCIS	P	1902	HIST.SURV.	4080-0133-0000		3S		
117022	41-001861	1 SPRUCE ST		SOUTH SAN FRANCIS	U	1946	HIST.RES.	DOE-41-96-0152-0000	04/18/96	6Y		
							PROJ.REVW.	UMTA900828A	04/18/96	6Y		
005585	41-000955	312 TAMARACK AVE		SOUTH SAN FRANCIS	P	1935	HIST.SURV.	4080-0134-0000		7R		
005484	41-000854	423 W GRAND AVE		SOUTH SAN FRANCIS	P	1928	HIST.SURV.	4080-0040-0000		5S2		
005486	41-000856	440 W GRAND AVE	SOUTH SAN FRANCISCO CARNEGIE LIBRA	SOUTH SAN FRANCIS	M	1916	HIST.SURV.	4080-0042-0000		3S		
005492	41-000862	519 W GRAND AVE	DR. PLYMIRE'S HOSPITAL AND RESIDEN	SOUTH SAN FRANCIS	P	1905	PROJ.REVW.	HUD970206E	02/28/97	6Y		
							HIST.SURV.	4080-0048-0000		5S2		
101681	41-001591	120 W ORANGE AVE		SOUTH SAN FRANCIS	P	1944	HIST.RES.	DOE-41-96-0001-0000	04/18/96	6Y		
							PROJ.REVW.	UMTA900828A	04/18/96	6Y		
005346	41-000716	129 ALBION AVE	INDEPENDENCE HALL	WOODSIDE	P	1884	HIST.RES.	NPS-78000772-0000	08/03/78	1S		
	P-41-000166						HIST.SURV.	4062-0001-0000	01/01/78	1S		
005361	41-000731	329 ALBION AVE	AUTO BARN	WOODSIDE	P	1907	HIST.SURV.	4062-0004-0013	01/01/86	1D		
005364	41-000734	329 ALBION AVE	MORTIMER FLEISHHACKER III HOUSE	WOODSIDE	P	1962	HIST.SURV.	4062-0004-0016		7R		
005368	41-000738	329 ALBION AVE	GREEN GABLES/FLEISHHACKER/MORTIMER	WOODSIDE	P	1911	HIST.RES.	NPS-86002396-0000	09/26/86	1S		
							HIST.SURV.	4062-0004-9999	01/01/86	1S		
005354	41-000724	329 ALBION AVE	DAIRY HOUSE, GREENE'S FOLLY	WOODSIDE	P	1928	HIST.SURV.	4062-0004-0006	01/01/86	1D		
005350	41-000720	329 ALBION AVE	TERRACED GARDEN AND LILY POND	WOODSIDE	P	1912	HIST.SURV.	4062-0004-0002	01/01/86	1D		
005349	41-000719	329 ALBION AVE	MAIN HOUSE	WOODSIDE	P	1917	HIST.SURV.	4062-0004-0001	01/01/86	1D		
005358	41-000728	329 ALBION AVE	EARTH DAM / WATER STORAGE LAKE / P	WOODSIDE	P	1913	HIST.SURV.	4062-0004-0010	01/01/86	1D		
005351	41-000721	329 ALBION AVE	ROMAN POOL, WATERGARDENS	WOODSIDE	P	1928	HIST.SURV.	4062-0004-0003	01/01/86	1D		
005366	41-000736	329 ALBION AVE	BELLA GERSTLE FLEISHHACKER'S STUDI	WOODSIDE	P	1950	HIST.SURV.	4062-0004-0018		7R		
005352	41-000722	329 ALBION AVE	MAIN DRIVE	WOODSIDE	P	1912	HIST.SURV.	4062-0004-0004	01/01/86	1D		
005357	41-000727	329 ALBION AVE	BUTLER'S HOUSE, GROUNDSKEEPER'S HO	WOODSIDE	P	1931	HIST.SURV.	4062-0004-0009	01/01/86	1D		
005363	41-000733	329 ALBION AVE	DAVID FLEISHHACKER HOUSE	WOODSIDE	P	1972	HIST.SURV.	4062-0004-0015	01/01/86	1D		
005355	41-000725	329 ALBION AVE	ELEANOR FLEISHHACKER SLOSS HOUSE	WOODSIDE	P	1931	HIST.SURV.	4062-0004-0007	01/01/86	1D		
005356	41-000726	329 ALBION AVE	CAMPERDOWN ELM ALLEE	WOODSIDE	P	1930	HIST.SURV.	4062-0004-0008	01/01/86	1D		
005353	41-000723	329 ALBION AVE	SWIMMING POOL & ATTENDANT STRUCTUR	WOODSIDE	P	1916	HIST.SURV.	4062-0004-0005	01/01/86	1D		
005365	41-000735	329 ALBION AVE	FLEISHHACKER BARN REMNANT	WOODSIDE	P	1911	HIST.SURV.	4062-0004-0017		7R		
005367	41-000737	329 ALBION AVE	TENNIS COURT	WOODSIDE	P	1965	HIST.SURV.	4062-0004-0019		7R		
005359	41-000729	329 ALBION AVE	VICTORIAN FARMHOUSE	WOODSIDE	P	1892	HIST.SURV.	4062-0004-0011	01/01/86	1D		
005360	41-000730	329 ALBION AVE	VICTORIAN WATER TOWER	WOODSIDE	PD	1892	HIST.SURV.	4062-0004-0012	01/01/86	1D		
005362	41-000732	329 ALBION AVE	GREENHOUSE REMNANTS	WOODSIDE	P	1915	HIST.SURV.	4062-0004-0014	01/01/86	1D		
091158	41-001502	CANADA RD	SHINE HOUSE	WOODSIDE	U	1882	HIST.RES.	SPHI-SMA-014	05/19/71	7L		
005347	41-000717	CANADA RD	BOURN-ROTH ESTATE/FILOLI	WOODSIDE	P	1915	HIST.RES.	SHL-0907-0000	02/08/77	1CL		
	P-41-000186						HIST.RES.	NPS-75000479-0000	08/28/75	1S		
							HIST.SURV.	4062-0002-0000	08/28/75	1S		
005261	41-000637	EL CAMINO REAL	CHINESE FISHING VILLAGE, CHINESE F	WOODSIDE		1880	HIST.SURV.	4027-0005-0000		7R		
005348	41-000718	471 KING MOUNTAIN RD	WOODSIDE STORE/WOODSIDE STORE OR T	WOODSIDE	C	1854	HIST.RES.	NPS-85001563-0000	07/18/85	1S	AB	
		^Kings Mountain Rd					HIST.SURV.	4062-0003-0000	07/18/85	1S	ABC	

<-Burlingame?

PROPERTY-NUMBER	PRIMARY-#	STREET ADDRESS.....	NAMES.....	CITY.NAME.....	OWN	YR-C	OHP-PROG..	PRG-REFERENCE-NUMBER	STAT-DAT	NRS	CRIT
							HIST.SURV.	4062-0003-0000		3S	
179152		LOOKOUT POINT SKYLINE		WOODSIDE	P		HIST.RES.	SHL-0093-0000	03/29/33	7L	
090344	41-001490	PORTOLA RD	SAN MATEO COUNTY'S FIRST SAWMILL S	WOODSIDE	C	1847	PROJ.REVW.	FCC100315E	04/22/10	6Y	
090341	41-001489	SANDHILL RD	FORMER VILLAGE OF SEARSVILLE SITE	WOODSIDE	C	1854	HIST.RES.	SHL-0478-0000	11/09/50	7L	
140201	17554	SKYLINE BLVD		WOODSIDE	P	1929	HIST.RES.	DOE-43-03-0013-0000	09/18/50	7L	
							PROJ.REVW.	HUD030516T	05/23/03	6Y	
144475	P-41-002449	4040 WOODSIDE RD	FOLGER ESTATE STABLE HISTORIC DIST	WOODSIDE	M	1905	HIST.RES.	NPS-04000328-9999	05/23/03	6Y	
							NAT.REG.	41-0034	04/16/04	1S	
									02/06/04	3S	
103151	41-001810		ALLEN PEAK FIRE LOOKOUT STATION	(VIC) WOODSIDE	S	1966	ST.AG.5024	ST.AG.-3540-0050	09/11/96	4CM	AD
089954	41-001480	CANADA RD	PORTOLA EXPEDITION CAMP AT WOODSID	(VIC) WOODSIDE	U		HIST.RES.	SHL-0092-0000	03/29/33	7L	
114963	41-001831	MOUNTAIN DR	BRIDGE #35C-122 / BEAR CREEK BRIDG	(VIC) WOODSIDE	C	1900	HIST.RES.	DOE-41-86-0003-0000	10/19/86	2S2	C
							PROJ.REVW.	FHWA860919Z	10/19/86	2S2	C
114964	41-001832	MOUNTAIN DR	BRIDGE #35C-123 / UNION CREEK BRID	(VIC) WOODSIDE	C	1903	HIST.RES.	DOE-41-86-0004-0000	10/19/86	2S2	C
							PROJ.REVW.	FHWA860919Z	10/19/86	2S2	C
165357		SR 35	SKEGGS POINT SCENIC VIEW	(VIC) WOODSIDE	S	1934	PROJ.REVW.	FHWA070125A	02/26/07	6Y	
005259	41-000635	SR 84	SAN FRANCISQUITO CREEK BRIDGE, BRI	(VIC) WOODSIDE	S	1903	HIST.SURV.	4027-0003-0000		7N	
005257	41-000633	SR 84	BEAR CREEK BRIDGE, BRIDGE #35-44	(VIC) WOODSIDE	S	1903	HIST.SURV.	4027-0001-0000		7R	
005258	41-000634	SR 84	BRIDGE #35-45	(VIC) WOODSIDE	S	1904	HIST.SURV.	4027-0002-0000		7R	

1918 records listed.